

Meter ID	CellZone	Block	Street	XStreetA	XStreetB	Time Restr
JOH1200S	54824	1200	S JOYCE ST	ARMY NAV 15th ST S		MON - SAT
JOH1000S	54823	1000	S JOYCE ST	ARMY NAV 15th ST S		MON - SAT
HAH1100S	54822	1100	S HAYES ST	ARMY NAV 15th ST S		MON - SAT
12H500S	54814	500	12th ST S	S ELM ST	S EADS ST	MON - SAT
FAH4201N	54812	4200	FAIRFAX DI	N STUART	N STAFFOR	MON - SAT
SUH800N	54811	800	N STUART	WILSON BL	FAIRFAX DI	MON - SAT
SUH801N	54810	800	N STUART	9th ST N	WILSON BL	MON - SAT
WIH4501N	54809	4500	WILSON BL	N WAKEFIE	N GLEBE RI	MON - SAT
POH500N	54808	500	N POLLARC	WILSON BL	5th RD N	MON - SAT
11H2900S	54806	2900	11th ST S	S HIGHLAN	S WALTER I	MON - SAT
OALH901S	54804	900	S OAKLANC	9th RD S	COLUMBIA	MON - SAT
CLH1002S	54803	1000	S CLEVELAI	COLUMBIA	11th ST S	MON - SAT
20H200S	54797	200	20th ST S	S CLARK PL	CRYSTAL D	MON - SAT
CLAH2600S	54795	2600	S CLARK ST	26th ST S	27th ST S	MON - SAT
POH900N	54787	900	N POLLARC	9th ST N	FAIRFAX DI	MON - SAT
TFH1304N	54786	1300	N TAFT ST	14th ST N	13th ST N	MON - SAT
14H2001N	54782	2000	14th ST N	N TROY ST	N TAFT ST	MON - SAT
WIH2400N	54780	2400	WILSON BL	N BARTON	N ADAMS S	MON - SAT
MRH900N	54778	900	N MONROI	10th ST N	FAIRFAX DI	MON - SAT
FAH3400N	54777	3400	FAIRFAX DI	N KANSAS	N KENMORM	MON - SAT
FAH3402N	54776	3400	FAIRFAX DI	N LINCOLN	N KANSAS	MON - SAT
FAH3500N	54775	3500	FAIRFAX DI	N MONROI	N LINCOLN	MON - SAT
5H3901N	54769	3900	5th RD N	N QUINCY	N POLLARC	MON - SAT
OALH2700S	54766	2700	S OAKLANC	S FOUR MI	S NELSON S	MON - SAT
OALH2702S	54766	2700	N OAKLANI	S FOUR MI	S NELSON S	MON - SAT
BLH3501S	54763	3500	S BALL ST	35th ST S	S GLEBE RC	MON - SAT
NAH1900N	54761	1900	N NASH ST	LEE HWY	KEY BLVD	MON - SAT
FAH3600N	54757	3600	FAIRFAX DI	N NELSON	N MONROI	MON - SAT
FAH3602N	54757	3600	FAIRFAX DI	N NELSON	N MONROI	MON - SAT
MOH1701N	54752	1700	N MOORE	19th ST N	WILSON BL	MON - SAT
WIH1701N	54746	1700	WILSON BL	N QUINN S	N RHODES	MON - SAT
HUH1101N	54743	1100	N HUDSON	WILSON BL	13th ST N	MON - SAT
HEH1113N	54742	1100	N HERNDO	13th ST N	WILSON BL	MON - SAT
HEH1100N	54741	1100	N HERNDO	WILSON BL	13th ST N	MON - SAT
WIH3000N	54740	3000	WILSON BL	N HIGHLAN	N GARFIELI	MON - SAT
GAH1400N	54738	1400	N GARFIELI	WILSON BL	FRANKLIN I	MON - SAT
EDH1401N	54737	1400	N EDGEWC	WILSON BL	FRANKLIN I	MON - SAT
EDH1301N	54736	1300	N EDGEWC	WILSON BL	CLARENDO	MON - SAT
CBH2905N	54735	2900	CLARENDO	N FILLMOR	N GARFIELI	MON - SAT
12H3201N	54734	3200	12th ST N	N IRVING ST		MON - SAT
11H3003N	54733	3000	11th ST N	N HIGHLAN	N GARFIELI	MON - FRI
MRH1010S	54730	1000	S MONROE	COLUMBIA	12th ST S	MON - SAT
1003103N	54725	3100	31st ST N	N IRVING S	S HUDSON	MON - SAT
COH3400S	54723	3400	COLUMBIA S	MONROE S	LINCOLN	MON - SAT
COH3404S	54723	3400	COLUMBIA S	GLEBE RC	S MONROE	MON - SAT
CAH4000S	54717	4000	CAMPBELL S	RANDOLF S	QUINCY S	MON - SAT

CAH4001S	54716	4000 CAMPBELL S RANDOLFS QUINCY S	MON - SAT
1601501N	54713	1500 16th RD N N ODE ST N OAK ST	MON - SAT
1601503N	54713	1500 16th RD N N ODE ST N OAK ST	MON - SAT
GAH1000N	54711	1000 N GARFIELI WASHINGT 11th ST N	MON - SAT
CBH2001N	54710	2000 CLARENDON COURTH N TROY ST	MON - SAT
WIH1530N	54704	1500 WILSON BL N OAK ST N PIERCE S	MON - SAT
CAH4102S	54703	4100 CAMPBELL S RANDOLFS ARLINGT	(MON - SAT
CAH4103S	54702	4100 CAMPBELL S RANDOLFS ARLINGT	(MON - SAT
26H204S	54699	200 26th ST S CRYSTAL D S CLARK ST	MON - SAT
WIH1802N	54698	1800 WILSON BL N RHODES N COURTH	MON - SAT
WIH1800N	54697	1700 WILSON BL N QUINN S N RHODES	MON - SAT
RAH909N	54695	900 N RANDOL WILSON BL FAIRFAX D	MON - SAT
20H203S	54689	200 20th ST S CRYSTAL D S BELL ST	MON - SAT
CRH2306S	54685	2300 CRYSTAL D 26th ST S 23rd ST S	MON - SAT
60300S	54676	300 6th ST S S BALL ST LONG BRID	MON - SAT
60302S	54676	300 6th ST S S BALL ST LONG BRID	MON - SAT
H317N	54674	2100 N COURTH 14th ST N 15th ST N	MON - FRI
H318N	54674	1400 N COURTH 14th ST N 15th ST N	MON - FRI
1102800S	54671	2800 11th ST S S EDGEWO S WALTER	MON - SAT
112800S	54671	2800 11th ST S S EDGEWO S WALTER	MON - SAT
ED01000S	54670	1000 S EDGEWO 11th ST S 12th ST S	MON - SAT
ADH901S	54668	900 S ADAMS S COLUMBIA 9th ST S	MON - SAT
QUH800N	54667	800 N QUINCY WILSON BL 9th ST N	MON - SAT
WR1103S	54665	1100 S WALTER 12th ST S 11th ST S	MON - SAT
ANH300S	54659	300 ARMY NAV 12th ST S S EADS ST	MON - SAT
LYH1908N	54658	1900 N LYNN ST LEE HWY 19th ST N	MON - SAT
LYH1910N	54658	1900 N LYNN ST LEE HWY 19th ST N	MON - SAT
CR2106S	54655	2100 CRYSTAL D 20th ST S 23rd ST S	MON - SAT
130500S	54654	500 13th ST S S FAIR ST S ELM ST	MON - SAT
130502S	54654	500 13th ST S S FAIR ST S ELM ST	MON - SAT
130504S	54654	500 13th ST S S FAIR ST S ELM ST	MON - SAT
FAI01300S	54653	1300 S FAIR ST 13th ST S 14th ST S	MON - SAT
FAI01302S	54653	1300 S FAIR ST 13th ST S 14th ST S	MON - SAT
EL01400S	54652	1400 S ELM ST 14th RD S 15th ST S	MON - SAT
EL01402S	54652	1400 S ELM ST 14th RD S 15th ST S	MON - SAT
BL0601S	54639	600 S BALL ST 6th ST S 10th ST S	MON - SAT
BL0603S	54639	600 S BALL ST 6th ST S 10th ST S	MON - SAT
262402S	54631	2400 26th ST S S GLEBE RC S ADAMS S	MON - SAT
262404S	54631	2400 26th ST S S GLEBE RC S ADAMS S	MON - SAT
262409S	54630	2400 26th ST S S GLEBE RC S ADAMS S	MON - SAT
COH4901S	54626	4900 COLUMBIA S DINWIDE S ARLINGT	(MON - SAT
PDH2201N	54616	2200 N PERSHIN ARLINGTOIS WAYNE S	MON - SAT
MR02101N	54612	2100 N MONROI 21st AVE N LEE HWY	MON - SAT
MR2100N	54611	2100 N MONROI LEE HWY 21st AVE N	MON - SAT
MR2102N	54611	2100 N MONROI LEE HWY 21st AVE N	MON - SAT
LH3400N	54609	3400 LEE HWY N LINCOLN N KENT ST	MON - SAT
LH3402N	54609	3400 LEE HWY N LINCOLN N KENMOR	MON - SAT

LH3404N	54609	3400 LEE HWY	N MONROI	N MONROI	MON - SAT
LH3406N	54609	3400 LEE HWY	N LINCOLN	N KENMORM	MON - SAT
LH03500N	54608	3500 LEE HWY	N LINCOLN	N MONROI	MON - SAT
LHH3501N	54607	3500 LEE HWY	N MONROI	N MONROI	MON - SAT
WES1920N	54600	2000 N WESTMC	28th ST N	WASHINGTON	MON - SAT
WES1922N	54600	2000 N WESTMC	28th ST N	WASHINGTON	MON - SAT
WES1924N	54600	2000 N WESTMC	28th ST N	WASHINGTON	MON - SAT
WES1926N	54600	2000 N WESTMC	28th ST N	WASHINGTON	MON - SAT
WES1928N	54600	2000 N WESTMC	28th ST N	WASHINGTON	MON - SAT
WES1930N	54600	2000 N WESTMC	28th ST N	WASHINGTON	MON - SAT
WES1932N	54600	2000 N WESTMC	28th ST N	WASHINGTON	MON - SAT
1605101N	54594	5100 16th ST N	N GEORGE	N EDISON	MON - SAT
1605103N	54594	5100 16th ST N	N GEORGE	N EDISON	MON - SAT
GMH1617N	54593	1600 N GEORGE	16th ST N	17th ST N	MON - SAT
GMH1619N	54593	1600 N GEORGE	16th ST N	17th ST N	MON - SAT
GMH1621N	54593	1600 N GEORGE	16th ST N	17th ST N	MON - SAT
GMH1623N	54593	1600 N GEORGE	16th ST N	17th ST N	MON - SAT
GMH1625N	54593	1600 N GEORGE	16th ST N	17th ST N	MON - SAT
GM01601N	54592	1600 N GEORGE	16th ST N	19th ST N	MON - SAT
9H2308S	54591	2300 9th ST S	S WAYNE	S S ADAMS	MON - SAT
COH2301S	54584	2300 COLUMBIA	S ADAMS	S S WAYNE	MON - SAT
COH2303S	54584	2300 COLUMBIA	S ADAMS	S S WAYNE	MON - SAT
HIH909S	54569	900 S HIGHLAN	COLUMBIA	9th ST S	MON - SAT
HIH911S	54569	900 S HIGHLAN	COLUMBIA	9th ST S	MON - SAT
HIH913S	54569	900 S HIGHLAN	COLUMBIA	9th ST S	MON - SAT
LYH1601N	54555	1600 N LYNN ST	WILSON BL	FAIRFAX DI	MON - SAT
FMH1725N	54549	1700 FORT MYE	WILSON BL	FAIRFAX DI	MON - SAT
OA01600N	54536	1600 N OAK ST	17th ST N	N ODE ST	MON - SAT
OD01600N	54535	1600 N ODE ST	CLAREND	16th ST N	MON - SAT
PI01701N	54534	1700 N PIERCE	S WILSON	BL CLAREND	MON - SAT
PI01700N	54533	1700 N PIERCE	S WILSON	BL CLAREND	MON - SAT
QNH1600N	54525	1600 N QUINN	S CLAREND	WILSON BL	MON - SAT
2001300N	54523	1300 20th ST N	LEE HWY	KEY BLVD	MON - SAT
1801500N	54513	1500 18th ST N	N OAK ST	N QUINN S	MON - SAT
1801501N	54510	1500 18th ST N	N OAK ST	N QUINN S	MON - SAT
1801503N	54510	1500 18th ST N	N OAK ST	N QUINN S	MON - SAT
WI1001N	54509	1000 WILSON	BL N LYNN	ST ARLINGTO	MON - SAT
WI1003N	54509	1000 WILSON	BL N LYNN	ST ARLINGTO	MON - SAT
WI01101N	54506	1100 WILSON	BL N LYNN	ST N KENT ST	MON - SAT
CBH1500N	54494	1500 CLAREND	N ODE ST	N ODE ST	MON - SAT
CBH1600N	54491	1600 CLAREND	N PIERCE	C N QUEEN S	MON - SAT
CBH1700N	54489	1700 CLAREND	N QUEEN	S N QUINN S	MON - SAT
CBH1701N	54487	1700 CLAREND	N QUINN	S N QUEEN S	MON - SAT
FAH1303N	54480	1300 FAIRFAX	DI N PIERCE	S FORT MYE	MON - SAT
11N	54471	2100 CLAREND	CLAREND	15th ST N	MON - FRI
12N	54471	2100 CLAREND	CLAREND	15th ST N	MON - FRI
13N	54471	2100 CLAREND	CLAREND	15th ST N	MON - FRI

16N	54471	2100 CLAREND	CLAREND	15th ST N	MON - FRI
17N	54471	2100 CLAREND	CLAREND	15th ST N	MON - FRI
20N	54471	2100 CLAREND	CLAREND	15th ST N	MON - FRI
21N	54471	2100 CLAREND	CLAREND	15th ST N	MON - FRI
3N	54471	2100 CLAREND	CLAREND	15th ST N	MON - FRI
4N	54471	2100 CLAREND	CLAREND	15th ST N	MON - FRI
53N	54471	2100 CLAREND	CLAREND	15th ST N	MON - FRI
54N	54471	2100 CLAREND	CLAREND	15th ST N	MON - FRI
55N	54471	2100 CLAREND	CLAREND	15th ST N	MON - FRI
56N	54471	2100 CLAREND	CLAREND	15th ST N	MON - FRI
57N	54471	2100 CLAREND	CLAREND	15th ST N	MON - FRI
58N	54471	2100 CLAREND	CLAREND	15th ST N	MON - FRI
59N	54471	2100 CLAREND	CLAREND	15th ST N	MON - FRI
5N	54471	2100 CLAREND	CLAREND	15th ST N	MON - FRI
60N	54471	2100 CLAREND	CLAREND	15th ST N	MON - FRI
61N	54471	2100 CLAREND	CLAREND	15th ST N	MON - FRI
62N	54471	2100 CLAREND	CLAREND	15th ST N	MON - FRI
63N	54471	2100 CLAREND	CLAREND	15th ST N	MON - FRI
64N	54471	2100 CLAREND	CLAREND	15th ST N	MON - FRI
65N	54471	2100 CLAREND	CLAREND	15th ST N	MON - FRI
66N	54471	2100 CLAREND	CLAREND	15th ST N	MON - FRI
67N	54471	2100 CLAREND	CLAREND	15th ST N	MON - FRI
69N	54471	2100 CLAREND	CLAREND	15th ST N	MON - FRI
6N	54471	2100 CLAREND	CLAREND	15th ST N	MON - FRI
70N	54471	2100 CLAREND	CLAREND	15th ST N	MON - FRI
71N	54471	2100 CLAREND	CLAREND	15th ST N	MON - FRI
72N	54471	2100 CLAREND	CLAREND	15th ST N	MON - FRI
73N	54471	2100 CLAREND	CLAREND	15th ST N	MON - FRI
74N	54471	2100 CLAREND	CLAREND	15th ST N	MON - FRI
75N	54471	2100 CLAREND	CLAREND	15th ST N	MON - FRI
76N	54471	2100 CLAREND	CLAREND	15th ST N	MON - FRI
7N	54471	2100 CLAREND	CLAREND	15th ST N	MON - FRI
CH02101N	54467	1400 N COURTH	15th ST N	14th ST N	MON - FRI
CH02102N	54467	1400 N COURTH	15th ST N	14th ST N	MON - FRI
CH02103N	54467	1400 N COURTH	15th ST N	14th ST N	MON - FRI
CH02104N	54467	1400 N COURTH	15th ST N	14th ST N	MON - FRI
CH02105N	54467	1400 N COURTH	15th ST N	14th ST N	MON - FRI
CH02106N	54467	1400 N COURTH	15th ST N	14th ST N	MON - FRI
CH02107N	54467	1400 N COURTH	15th ST N	14th ST N	MON - FRI
CH02108N	54467	1400 N COURTH	15th ST N	14th ST N	MON - FRI
CH02109N	54467	1400 N COURTH	15th ST N	14th ST N	MON - FRI
CB02100N	54445	2100 CLAREND	N VEITCH S N	UHLE ST	MON - SAT
H77N	54427	2100 CLAREND	CLAREND	15th ST N	MON - FRI
H82N	54427	2100 CLAREND	CLAREND	15th ST N	MON - FRI
H83N	54427	2100 CLAREND	CLAREND	15th ST N	MON - SAT
TF01401N	54419	1400 N TAFT ST	15th ST N	13th ST N	MON - SAT
TF01403N	54419	1400 N TAFT ST	15th ST N	14th ST N	MON - SAT

ULH1521N	54410	1500 N UHLE ST CLARENDO 15th ST N	MON - SAT
VE01503N	54406	1500 N VEITCH S WILSON BL KEY BLVD	MON - SAT
VE01505N	54406	1500 N VEITCH S WILSON BL KEY BLVD	MON - SAT
VE01500N	54405	1500 N VEITCH S WILSON BL KEY BLVD	MON - SAT
VE01502N	54405	1500 N VEITCH S WILSON BL KEY BLVD	MON - SAT
ADH1401N	54395	1400 N ADAMS S WILSON BL CLARENDO	MON - SAT
150601S	54369	600 15th ST S S FERN ST S HAYES ST	MON - SAT
150801S	54367	800 15th ST S S JOYCE ST S HAYES ST	MON - SAT
RAH1010N	54325	1000 N RANDOL FAIRFAX DI 11th ST N	MON - SAT
23H704S	54324	700 23rd ST S S GRANT S S HAYES ST	MON - SAT
RAH2700S	54322	2700 S RANDOLF S ARLINGT CAMPBELL	MON - SAT
WIH2804N	54315	2800 WILSON BL N FILLMOR N EDGEWC	MON - SAT
CBH3110N	54297	3100 CLARENDO N HIGHLAN WASHINGT	MON - SAT
1102900N	54295	2900 11th ST N N GARFIELI N FILLMOR	MON - SAT
1102901N	54294	2900 11th ST N N GARFIELI S FILLMORI	MON - SAT
FA03201N	54285	3200 FAIRFAX DI WILSON BL KIRKWOOD	MON - SAT
FA03203N	54285	3200 FAIRFAX DI WILSON BL KIRKWOOD	MON - SAT
FA03205N	54285	3200 FAIRFAX DI WASHINGT KIRKWOOD	MON - SAT
FA03207N	54285	3200 FAIRFAX DI WILSON BL KIRKWOOD	MON - SAT
FAH3347N	54283	3300 FAIRFAX DI N KENMOR KIRKWOOD	MON - SAT
1003001N	54281	3000 10th ST N WASHINGT N HIGHLAN	MON - SAT
1003003N	54281	3000 10th ST N WASHINGT N HIGHLAN	MON - SAT
1003101N	54280	3100 10th ST N N HIGHLAN N HUDSON	MON - SAT
GA900N	54256	900 N GARFIELI 10th ST N 9th ST N	MON - SAT
GA902N	54256	900 N GARFIELI 10th ST N 9th ST N	MON - SAT
HIH1200N	54255	1200 N HIGHLAN 13th ST N WILSON BL	MON - SAT
HI01102N	54252	1100 N HIGHLAN WILSON BL N HARTFOF	MON - SAT
1003802N	54225	3700 10th ST N N POLLARC N NELSON	MON - SAT
1003902N	54224	3700 10th ST N N QUINCY N POLLARC	MON - SAT
1003801N	54223	3700 10th ST N N POLLARC N NELSON	MON - SAT
1003803N	54223	3700 10th ST N N QUINCY N POLLARC	MON - SAT
1003805N	54223	3700 10th ST N N QUINCY N POLLARC	MON - SAT
1003901N	54223	3700 10th ST N N QUINCY N POLLARC	MON - SAT
FA03700N	54218	3700 FAIRFAX DI N OAKLANI N NELSON	MON - SAT
FAH3901N	54214	3900 FAIRFAX DI N POLLARC N QUINCY	MON - SAT
FAH3903N	54214	3900 FAIRFAX DI N POLLARC N QUINCY	MON - SAT
9H3700N	54212	3700 9th ST N N OAKLANI N NELSON	MON - SAT
903800N	54211	3800 9th ST N N POLLARC N OAKLANI	MON - SAT
903802N	54211	3800 9th ST N N POLLARC N OAKLANI	MON - SAT
903804N	54211	3800 9th ST N N POLLARC N OAKLANI	MON - SAT
93804N	54211	3800 9th ST N N POLLARC N OAKLANI	MON - SAT
93806N	54211	3800 9th ST N N POLLARC N OAKLANI	MON - SAT
9H3801N	54210	3800 9th ST N N POLLARC N OAKLANI	MON - SAT
LI0800N	54199	800 N LINCOLN WILSON BL FAIRFAX DI	MON - SAT
PO0905N	54184	900 N POLLARC FAIRFAX DI 9th ST N	MON - SAT
PO0901N	54183	900 N POLLARC 9th ST N FAIRFAX DI	MON - SAT
PO0903N	54183	900 N POLLARC 9th ST N FAIRFAX DI	MON - SAT

PO0900N	54181	900 N POLLARD 9th ST N	FAIRFAX DI	MON - SAT
PO0801N	54180	800 N POLLARD 9th ST N	FAIRFAX DI	MON - SAT
PO0803N	54180	800 N POLLARD 9th ST N	FAIRFAX DI	MON - SAT
PO0800N	54179	800 N POLLARD 9th ST N	FAIRFAX DI	MON - SAT
PO601N	54178	600 N POLLARD WILSON BL 6th ST N		MON - SAT
PO603N	54178	600 N POLLARD WILSON BL 6th ST N		MON - SAT
PO605N	54178	600 N POLLARD WILSON BL 6th ST N		MON - SAT
PO607N	54178	600 N POLLARD WILSON BL 6th ST N		MON - SAT
WA04000N	54173	4000 WASHINGT N RANDOL N QUINCY :		MON - SAT
9H4001N	54160	4000 9th ST N N RANDOL N QUINCY :		MON - SAT
GLBH601N	54144	600 N GLEBE RI N RANDOL 7th ST N		MON - SAT
GLBH603N	54144	600 N GLEBE RI N RANDOL 7th ST N		MON - SAT
VT01001N	54135	1000 N VERMON FAIRFAX DI 11th ST N		MON - SAT
H149N	54118	4200 WILSON BL WILSON BL N GLEBE RI		MON - SAT
QU01200N	54111	1200 N QUINCY : WASHINGT 13th ST N		MON - FRI
QU01202N	54111	1200 N QUINCY : WASHINGT 13th ST N		MON - FRI
QU01300N	54111	1000 N QUINCY : 14th ST N 13th ST N		MON - FRI
QU01302N	54111	1000 N QUINCY : 14th ST N 13th ST N		MON - FRI
QU01400N	54111	1000 N QUINCY : 14th ST N 15th ST N		MON - FRI
QUH600N	54107	600 N QUINCY : 5th RD N WILSON BL		MON - SAT
60301S	54103	300 6th ST S LONG BRIDS BALL ST		MON - SAT
60303S	54103	300 6th ST S LONG BRIDS BALL ST		MON - SAT
100301S	54100	300 10th ST S LONG BRIDS BALL ST		MON - SAT
100300S	54099	300 10th ST S LONG BRIDS BALL ST		MON - SAT
12200S	54097	200 12th ST S S CLARK ST CRYSTAL D		MON - SAT
12202S	54097	200 12th ST S S CLARK ST CRYSTAL D		MON - SAT
120201S	54096	200 12th ST S LONG BRID CRYSTAL D		MON - SAT
120203S	54096	200 12th ST S LONG BRID CRYSTAL D		MON - SAT
120205S	54096	200 12th ST S LONG BRID CRYSTAL D		MON - SAT
120207S	54096	200 12th ST S LONG BRID CRYSTAL D		MON - SAT
18H300S	54093	300 18th ST S S BELL ST S EADS ST		MON - SAT
18H304S	54093	300 18th ST S S BELL ST S EADS ST		MON - SAT
CR01301S	54091	1200 CRYSTAL D 15th ST S 12th ST S		MON - SAT
CR01303S	54091	1200 CRYSTAL D 15th ST S 12th ST S		MON - SAT
CR01305S	54091	1200 CRYSTAL D 15th ST S 12th ST S		MON - SAT
CR01401S	54091	1400 CRYSTAL D 15th ST S 12th ST S		MON - SAT
CR01300S	54089	1200 CRYSTAL D 15th ST S 12th ST S		MON - SAT
CR01400S	54089	1400 CRYSTAL D 15th ST S 12th ST S		MON - SAT
CR01402S	54089	1400 CRYSTAL D 15th ST S 12th ST S		MON - SAT
BL0600S	54087	600 S BALL ST 6th ST S 10th ST S		MON - SAT
BL0602S	54087	600 S BALL ST 6th ST S 10th ST S		MON - SAT
LBPH10S	54086	400 LONG BRID 6th ST S BOUNDAR		MON - FRI
LBPH11S	54086	400 LONG BRID 6th ST S BOUNDAR		MON - FRI
LBPH12S	54086	400 LONG BRID 6th ST S BOUNDAR		MON - FRI
LBPH13S	54086	400 LONG BRID 6th ST S BOUNDAR		MON - FRI
LBPH14S	54086	400 LONG BRID 6th ST S BOUNDAR		MON - FRI
LBPH15S	54086	400 LONG BRID 6th ST S BOUNDAR		MON - FRI

LBPH16S	54086	400 LONG BRID 6th ST S	1395 NORT	MON - FRI
LBPH17S	54086	400 LONG BRID 6th ST S	BOUNDAR\	MON - FRI
LB0301S	54083	300 LONG BRID BOUNDAR\	6th ST S	MON - SAT
LB0303S	54083	300 LONG BRID BOUNDAR\	6th ST S	MON - SAT
LB0501S	54083	500 LONG BRID BOUNDAR\	6th ST S	MON - SAT
LB0601S	54083	600 LONG BRID 6th ST S	10th ST S	MON - SAT
LB0400S	54082	400 LONG BRID BOUNDAR\	6th ST S	MON - SAT
LB0500S	54082	500 LONG BRID BOUNDAR\	6th ST S	MON - SAT
LB0600S	54082	600 LONG BRID 6th ST S	10th ST S	MON - SAT
LB0700S	54082	700 LONG BRID 6th ST S	10th ST S	MON - SAT
LB01101S	54081	1100 LONG BRID 10th ST S	12th ST S	MON - SAT
23H521S	54070	500 23rd ST S	S EADS ST S FERN ST	MON - SAT
CR01800S	54067	1800 CRYSTAL D 20th ST S	18th ST S	MON - SAT
CRH2500S	54065	2500 CRYSTAL D 23rd ST S	26th ST S	MON - SAT
CRH2502S	54065	2500 CRYSTAL D 23rd ST S	26th ST S	MON - SAT
CRH2504S	54065	2500 CRYSTAL D 23rd ST S	26th ST S	MON - SAT
CRH2506S	54065	2500 CRYSTAL D 23rd ST S	26th ST S	MON - SAT
CLAH2310S	54061	2300 S CLARK ST 26th ST S	23rd ST S	MON - SAT
EAH2300S	54046	2300 S EADS ST	23rd ST S 24th ST S	MON - SAT
EAH2601S	54033	2600 S EADS ST	26th ST S 27th ST S	MON - SAT
GLB03600S	54027	3600 S GLEBE RC POTOMAC S	BALL ST	MON - SAT
PTM3501S	54026	3500 POTOMAC S GLEBE RC	35th ST S	MON - SAT
PTM3503S	54026	3500 POTOMAC S GLEBE RC	35th ST S	MON - SAT
PTM3505S	54026	3500 POTOMAC S GLEBE RC	35th ST S	MON - SAT
PTM3507S	54026	3500 POTOMAC S GLEBE RC	35th ST S	MON - SAT
PTM3509S	54026	3500 POTOMAC S GLEBE RC	35th ST S	MON - SAT
PTM3511S	54026	3500 POTOMAC S GLEBE RC	35th ST S	MON - SAT
PTM3513S	54026	3500 POTOMAC S GLEBE RC	35th ST S	MON - SAT
3104100S	54023	3100 31st ST S	S RANDOLFS ABINGDC	MON - SAT
QUH2717S	54016	2700 S QUINCY S	CAMPBELL S ARLINGT	(MON - SAT
RA03000S	54013	3000 S RANDOLF CAMPBELL	31st ST S	MON - SAT
RA02700S	54010	2700 S RANDOLFS ARLINGT	(CAMPBELL	MON - SAT
RA02701S	54009	2700 S RANDOLFS ARLINGT	(CAMPBELL	MON - SAT
FMB1900N	54552	1900 FORT MYER LEE HWY	19th ST S	24 HOURS,
LBP01S	54085	400 LONG BRID 6th ST S	BOUNDAR\	MON - FRI
LBP02S	54085	400 LONG BRID 6th ST S	BOUNDAR\	MON - FRI
LBP03S	54085	400 LONG BRID 6th ST S	BOUNDAR\	MON - FRI
ARB1801N	54564	1800 N ARLINGT WILSON BL	19th ST N	3 HR MAX,
RAB0500N	54112	500 N RANDOL N GLEBE RI	WILSON BL	3 HR MAX,
AMB2700S	54008	2700 S ARLINGT	(S RANDOLFS QUINCY S	MON - SAT
SH02400S	54836	2400 SHIRLINGT	(S KENMOR 25th ST S	MON - SAT
QNH1701N	54833	1700 N QUINN S WILSON BL	18th ST N	MON - SAT
CH01302N	54789	1300 N COURTH	14th ST N 13th ST N	Mon - Sat
DAH1509N	54784	1500 N DANVILL WILSON BL	FRANKLIN I	MON - SAT
PO0500N	54771	500 N POLLAR	WILSON BL 5th RD N	MON - SAT
503901N	54770	3900 5th RD N	N QUINCY	: N POLLAR
OAL2704S	54767	2700 S OAKLANC S	FOUR MILLS NELSON S	MON - SAT

OAL2706S	54767	2700 S OAKLANC S FOUR MII S NELSON S MON - SAT
OAL2708S	54767	2700 S OAKLANC S FOUR MII S NELSON S MON - SAT
OAL2710S	54767	2700 S OAKLANC S FOUR MII S NELSON S MON - SAT
OAL2712S	54767	2700 S OAKLANC S FOUR MII S NELSON S MON - SAT
OAL2714S	54767	2700 S OAKLANC S FOUR MII S NELSON S MON - SAT
OAL2716S	54767	2700 S OAKLANC S FOUR MII S NELSON S MON - SAT
OAL2718S	54767	2700 S OAKLANC S FOUR MII S NELSON S MON - SAT
OAL2720S	54767	2700 S OAKLANC S FOUR MII S NELSON S MON - SAT
OAL2722S	54767	2700 S OAKLANC S FOUR MII S NELSON S MON - SAT
CLA03500S	54765	3500 S CLARK ST 35th ST S S GLEBE RD MON - SAT
CLA03502S	54765	3500 S CLARK ST 35th ST S S GLEBE RD MON - SAT
350100S	54764	100 35th ST S S BALL ST S BALL ST MON - SAT
BL03501S	54762	3500 S BALL ST 35th ST S S GLEBE RD MON - SAT
BL03503S	54762	3500 S BALL ST 35th ST S S GLEBE RD MON - SAT
GLB0601N	54760	600 N GLEBE RD N RANDOLI MON - FRI
GLB0603N	54760	600 N GLEBE RD N RANDOLI MON - FRI
180505S	54759	500 18th ST S S EADS ST S FERN ST MON - SAT
CB1502N	54756	1500 CLARENDON PIERCE S N ODE ST MON - SAT
CB1504N	54756	1500 CLARENDON PIERCE S N ODE ST MON - SAT
BAH1403N	54755	1400 N BARTON CLARENDON 14th ST N MON - SAT
BA1401N	54754	1400 N BARTON CLARENDON 14th ST N MON - SAT
MO1703N	54753	1700 N MOORE ! 19th ST N WILSON BL MON - SAT
MO01801N	54751	1800 N MOORE ! 19th ST N WILSON BL MON - SAT
MO01803N	54751	1800 N MOORE ! 19th ST N WILSON BL MON - SAT
ANB0502S	54750	500 ARMY NAV S FERN ST S EADS ST 2 HR MAX,
GLB0600N	54748	600 N GLEBE RI 7th ST N N CARLIN S MON-FRI 9
GLB0602N	54748	600 N GLEBE RI 7th ST N N CARLIN S MON-FRI 9
CB02701N	54747	2700 CLARENDON EDGEWC N DANVILL MON - SAT
KEH901N	54745	900 N KENMOR WILSON BL FAIRFAX DI MON - SAT
HIH1003N	54739	1000 10th RD N WASHINGT 10th ST N MON - SAT
EL1201S	54728	1200 S ELM ST 12th ST S 13th ST S MON - SAT
EL1203S	54728	1200 S ELM ST 12th ST S 13th ST S MON - SAT
EL1205S	54728	1200 S ELM ST 12th ST S 13th ST S MON - SAT
EL1207S	54728	1200 S ELM ST 12th ST S 13th ST S MON - SAT
GLB01000N	54721	1000 N GLEBE RI FAIRFAX DI N WAKEFIE MON - FRI
GLB01002N	54721	1000 N GLEBE RI FAIRFAX DI N WAKEFIE MON - FRI
14500S	54709	500 14th ST S S FERN ST S FAIR ST MON - SAT
14502S	54709	500 14th ST S S FERN ST S FAIR ST MON - SAT
LY01700N	54708	1700 N LYNN ST WILSON BL 19th ST N MON - SAT
LY01702N	54708	1700 N LYNN ST 19th ST N WILSON BL MON - SAT
LY01704N	54708	1700 N LYNN ST 9th ST N WILSON BL MON - SAT
LY01800N	54708	1800 N LYNN ST WILSON BL 19th ST N MON - SAT
120501S	54700	500 12th ST S S FERN ST S EADS ST MON - SAT
120503S	54700	500 12th ST S S FERN ST S EADS ST MON - SAT
120505S	54700	500 12th ST S S FERN ST S EADS ST MON - SAT
PIH1714N	54694	1700 N PIERCE S WILSON BL CLARENDON MON - SAT
LI901N	54693	900 N LINCOLN WILSON BL FAIRFAX DI MON - SAT

LI903N	54693	900 N LINCOLN WILSON BL FAIRFAX DI MON - SAT
LI801N	54692	800 N LINCOLN FAIRFAX DI WILSON BL MON - SAT
LI803N	54692	800 N LINCOLN FAIRFAX DI WILSON DF MON - SAT
LI805N	54692	800 N LINCOLN FAIRFAX DI WILSON BL MON - SAT
171501N	54686	1500 17th ST N N OAK ST CLARENDOMON - SAT
171503N	54686	1500 17th ST N N OAK ST CLARENDOMON - SAT
HAB1301S	54682	1300 S HAYES ST 12th ST S 15th ST S 2 HR MAX,
1003100N	54681	3100 10th ST N N HIGHLAN N IRVING S MON - SAT
1003102N	54681	3100 10th ST N N HIGHLAN N IRVING S MON - SAT
1003104N	54681	3100 10th ST N N HUDSON N IRVING S MON - SAT
HA01401S	54680	1400 S HAYES ST 12th ST S 15th ST S MON - SAT
WI04001N	54679	4000 WILSON BL N RANDOL N QUINCY S MON - SAT
CO03400S	54678	3400 COLUMBIA S MONROE S GLEBE RC MON - SAT
CO3402S	54678	3500 COLUMBIA S GLEBE RC S MONROE MON - SAT
GLB01000S	54677	1000 S GLEBE RC COLUMBIA 11th ST S MON - SAT
BA0900S	54672	900 S BARTON S COLUMBIA 9th RD S MON - SAT
AD903S	54669	900 S ADAMS S COLUMBIA 9th ST S MON - SAT
AD905S	54669	900 S ADAMS S COLUMBIA 9th ST S MON - SAT
KA0900N	54663	900 N KANSAS S WILSON BL FAIRFAX DI MON - SAT
KA0902N	54663	900 N KANSAS S FAIRFAX DI WILSON BL MON - SAT
SH02201S	54661	2200 SHIRLINGT 22nd ST S 24th ST S MON - SAT
903400N	54660	3400 9th ST N N KANSAS S N LINCOLN MON - SAT
903401N	54660	3400 9th ST N N KANSAS S N LINCOLN MON - SAT
120500S	54657	500 12th ST S S FERN ST S EADS ST MON - SAT
120502S	54657	500 12th ST S S FERN ST S EADS ST MON - SAT
120504S	54657	500 12th ST S S FERN ST S EADS ST MON - SAT
WR0902S	54656	900 S WALTER S 9th RD S COLUMBIA MON - SAT
WA03001N	54651	3000 WASHINGT N HIGHLAN S GARFIELD MON - SAT
CA04200S	54650	4000 CAMPBELL S RANDOLF S QUINCY S MON - SAT
CA04201S	54649	4200 CAMPBELL N RANDOL S QUINCY S MON - SAT
CA04100S	54648	4100 CAMPBELL S RANDOLF S QUINCY S MON - SAT
CA04101S	54647	4100 CAMPBELL S RANDOLF S QUINCY S MON - SAT
CA04000S	54646	4000 CAMPBELL S RANDOLF S QUINCY S MON - SAT
CA04004S	54646	4000 CAMPBELL N RANDOL S QUINCY S MON - SAT
CA04006S	54646	4000 CAMPBELL S RANDOLF S QUINCY S MON - SAT
CA04008S	54646	4000 CAMPBELL N RANDOL S QUINCY S MON - SAT
CA04001S	54645	4000 CAMPBELL S RANDOLF S QUINCY S MON - SAT
CA04005S	54645	4000 CAMPBELL S RANDOLF S QUINCY S MON - SAT
CA04007S	54645	4000 CAMPBELL S RANDOLF S QUINCY S MON - SAT
1402001N	54643	2000 14th ST N N TAFT ST N TROY ST MON - SAT
FA03402N	54641	3400 FAIRFAX DI N LINCOLN N KANSAS S MON - SAT
WI03401N	54640	3400 WILSON BL N LINCOLN N KANSAS S MON - SAT
1103000N	54638	3000 11th ST N N HIGHLAN N GARFIELD MON - SAT
113000N	54638	3000 11th ST N N HIGHLAN N GARFIELD MON - SAT
GA01000N	54637	1000 N GARFIELD WASHINGT N GARFIELD MON - SAT
WI02000N	54636	2000 WILSON BL N COURTH N TROY ST MON - SAT
WI02002N	54636	2000 WILSON BL N COURTH N TROY ST MON - SAT

CB01901N	54635	1900 CLARENDON TROY ST N RHODES	MON - SAT
CB02003N	54635	2000 CLARENDON TROY ST N COURTH	MON - SAT
CB02005N	54635	2000 CLARENDON COURTH N TROY ST	MON - SAT
FA04500N	54632	4500 FAIRFAX DIN GLEBE RI N VERMON	MON - SAT
2602400S	54631	2400 26th ST S S GLEBE RE S ADAMS S	MON - SAT
2602401S	54630	2400 26th ST S S GLEBE RE S ADAMS S	MON - SAT
SH2301S	54629	2300 SHIRLINGT 2nd ST S 24th ST S	MON - SAT
SH2303S	54629	2300 SHIRLINGT 23rd ST S 24th ST S	MON - SAT
SH2305S	54629	2300 SHIRLINGT 23rd ST S 24th ST S	MON - SAT
2403201S	54628	3200 24th ST S S KENMOR SHIRLINGT	MON - SAT
CO04901S	54627	4900 COLUMBIA S DINWIDD N ARLINGT	MON - SAT
DI0903S	54625	900 S DINWIDD 9th ST S COLUMBIA	MON - SAT
OR0900S	54624	900 S ORME ST COLUMBIA SOUTHGAT	MON - SAT
WA02100S	54623	2100 S WASHINC S WALTER ARLINGTOI	MON - SAT
WA2108S	54623	2100 S WASHINC 8th ST S 6th ST S	MON - SAT
WA2110S	54623	2100 S WASHINC 8th ST S 6th ST S	MON - SAT
WA2124S	54623	2100 S WASHINC 8th ST S 6th ST S	MON - SAT
WA2126S	54623	2100 S WASHINC 8th ST S 6th ST S	MON - SAT
WA2128S	54623	2100 S WASHINC 8th ST S 6th ST S	MON - SAT
WA02101S	54621	2100 S WASHINC S WALTER ARLINGTOI	MON - SAT
WA2113S	54621	2100 S WASHINC 8th ST S 6th ST S	MON - SAT
WA2115S	54621	2100 S WASHINC 8th ST S 6th ST S	MON - SAT
PD2202N	54618	2200 N PERSHIN ARLINGTOI S WAYNE S	MON - SAT
PD2204N	54618	2200 N PERSHIN ARLINGTOI S WAYNE S	MON - SAT
PD2206N	54618	2200 N PERSHIN ARLINGTOI S WAYNE S	MON - SAT
PD02300N	54617	2200 PERSHING N BARTON N WAYNE S	MON - SAT
PD02201N	54615	2200 N PERSHIN ARLINGTOI S WAYNE S	MON - SAT
PD02301N	54615	2300 N PERSHIN ARLINGTOI S WAYNE S	MON - SAT
WA2704N	54614	2700 WASHINGT N PERSHIN 4th ST S	MON - SAT
WA2706N	54614	2700 WASHINGT N PERSHIN 4th ST S	MON - SAT
WA2708N	54614	2700 WASHINGT N PERSHIN 4th ST S	MON - SAT
WA2710N	54614	2700 WASHINGT N PERSHIN 4th ST S	MON - SAT
GLB200N	54613	200 N GLEBE RI 2nd ST N CATHEDRA	MON - SAT
GLB202N	54613	200 N GLEBE RI 2nd ST N CATHEDRA	MON - SAT
GLB204N	54613	200 N GLEBE RI 2nd ST N CATHEDRA	MON - SAT
OAL02001N	54610	2000 N OAKLANI LEE HWY 20th ST N	MON - SAT
LH3503N	54606	3500 LEE HWY N MONROI N MONROI	MON - SAT
LH3505N	54606	3500 LEE HWY N MONROI N MONROI	MON - SAT
LHH3806N	54605	3800 LEE HWY N OAK ST N POLLARC	MON - SAT
PO2001N	54603	2000 N POLLARC N POLLARC LEE HWY	MON - SAT
PO2003N	54603	2000 N POLLARC N POLLARC LEE HWY	MON - SAT
WES02200N	54601	2200 N WESTMC LEE HWY 19th RD S	MON - SAT
WES02202N	54601	2200 N WESTMC LEE HWY 19th RD N	MON - SAT
WES02101N	54598	2100 N WESTMC LEE HWY 19th RD N	MON - SAT
WES02103N	54598	2100 N WESTMC LEE HWY 19th RD N	MON - SAT
WES02201N	54598	2200 N WESTMC LEE HWY 19th RD S	MON - SAT
902300S	54590	2300 9th ST S S WAYNE S S ADAMS S	MON - SAT

9R03001S	54587	3000 9th RD S S GARFIELD S WALTER MON - SAT
1102900S	54586	2900 11th ST S S HIGHLAN S WALTER MON - SAT
1102901S	54585	2900 11th ST S S HIGHLAN S WALTER MON - SAT
CO02401S	54583	2400 COLUMBIA S ADAMS S S WAYNE S MON - SAT
CO03101S	54582	3000 COLUMBIA S HIGHLAN S GLEBE RC MON - SAT
CO03103S	54582	3000 COLUMBIA S HIGHLAN S GLEBE RC MON - SAT
CO03201S	54582	3200 COLUMBIA S HIGHLAN S GLEBE RC MON - SAT
WAY900S	54581	900 S WAYNE S COLUMBIA 9th ST S MON - SAT
WAY902S	54581	900 S WAYNE S COLUMBIA 9th ST S MON - SAT
AD0900S	54580	900 S ADAMS S COLUMBIA 9th ST S MON - SAT
CL01001S	54579	1000 S CLEVELAI COLUMBIA 11th ST S MON - SAT
CL1004S	54578	1000 S CLEVELAI COLUMBIA 11th ST S MON - SAT
ED01001S	54577	1000 S EDGEWO 11th ST S COLUMBIA MON - SAT
ED01002S	54576	1000 S EDGEWO 11th ST S COLUMBIA MON - SAT
WR0901S	54575	900 S WALTER 9th RD S COLUMBIA MON - SAT
WRH921S	54574	900 S WALTER COLUMBIA 9th ST S MON - SAT
WR0903S	54573	900 S WALTER 9th ST S 9th RD S MON - SAT
WR0900S	54572	900 S WALTER 9th RD S COLUMBIA MON - SAT
GA0900S	54570	900 S GARFIELD COLUMBIA 9th RD S MON - SAT
HI0901S	54568	900 S HIGHLAN 9th ST S COLUMBIA MON - SAT
HI0903S	54568	900 S HIGHLAN 9th ST S COLUMBIA MON - SAT
MR01000S	54566	1000 S MONROE COLUMBIA 11th ST S MON - SAT
OAL905S	54565	900 S OAKLANC 9th RD S COLUMBIA MON - SAT
OAL907S	54565	900 S OAKLANC 9th RD S COLUMBIA MON - SAT
OAL909S	54565	900 S OAKLANC 9th RD S COLUMBIA MON - SAT
KT01801N	54562	1800 N KENT ST 19th ST N WILSON BL MON - SAT
KT01700N	54561	1700 N KENT ST 19th ST N WILSON BL MON - SAT
LY01903N	54560	1900 N LYNN ST LEE HWY 19th ST N MON - SAT
LY01901N	54559	1900 N LYNN ST LEE HWY 19th ST N MON - SAT
LY01601N	54554	1600 N LYNN ST WILSON BL FAIRFAX DI MON - SAT
LY01603N	54554	1600 N LYNN ST WILSON BL FAIRFAX DI MON - SAT
FM01901N	54553	1900 FORT MYEI LEE HWY 19th ST N MON - FRI
FM1904N	54551	1900 FORT MYEI LEE HWY 19th ST S MON - SAT
FM1906N	54551	1900 FORT MYEI LEE HWY 19th ST S MON - SAT
FM1908N	54551	1900 FORT MYEI LEE HWY 19th ST S MON - SAT
FM1801N	54550	1800 FORT MYEI 18th ST N 19th ST N MON - SAT
FM1803N	54550	1800 FORT MYEI 18th ST N 19th ST N MON - SAT
FM01601N	54548	1600 FORT MYEI FAIRFAX DI WILSON BL MON - SAT
FM01701N	54548	1700 FORT MYEI FAIRFAX DI WILSON BL MON - SAT
FM01600N	54547	1600 FORT MYEI FAIRFAX DI WILSON BL MON - SAT
FM1712N	54547	1700 FORT MYEI FAIRFAX DI WILSON BL MON - SAT
NA01801N	54546	1800 N NASH ST KEY BLVD LEE HWY MON - SAT
NA01901N	54546	1900 N NASH ST LEE HWY KEY BLVD MON - SAT
NA01800N	54545	1800 N NASH ST KEY BLVD LEE HWY MON - SAT
NA01900N	54545	1900 N NASH ST LEE HWY KEY BLVD MON - SAT
NA01902N	54545	1900 N NASH ST KEY BLVD LEE HWY MON - SAT
NA01702N	54544	1700 N NASH ST WILSON BL KEY BLVD MON - SAT

NA1718N	54544	1700 N NASH ST WILSON BL 17th ST N	MON - SAT
NA1720N	54544	1700 N NASH ST WILSON BL 17th ST N	MON - SAT
NA1730N	54544	1700 N NASH ST WILSON BL KEY BLVD	MON - SAT
NA1732N	54544	1700 N NASH ST WILSON BL KEY BLVD	MON - SAT
NA1734N	54544	1700 N NASH ST WILSON BL KEY BLVD	MON - SAT
NA01700N	54543	1700 N NASH ST WILSON BL 17th ST N	MON - SAT
OA2102N	54542	2100 N OAK ST 22nd ST N LEE HWY	MON - SAT
OA2104N	54542	2100 N OAK ST 22nd ST N LEE HWY	MON - SAT
OA2106N	54542	2100 N OAK ST 22nd ST N LEE HWY	MON - SAT
OA2108N	54542	2100 N OAK ST 22nd ST N LEE HWY	MON - SAT
OA01701N	54541	1700 N OAK ST 18th ST N WILSON BL	MON - SAT
OA01801N	54541	1800 N OAK ST 18th ST N KEY BLVD	MON - SAT
OA01800N	54539	1800 N OAK ST 18th ST N KEY BLVD	MON - SAT
OA01700N	54538	1700 N OAK ST 18th ST N WILSON BL	MON - SAT
OA1701N	54537	1700 N OAK ST 17th ST N CLARENDOMON	- SAT
PI1710N	54533	1700 N PIERCE S WILSON BL CLARENDOMON	- SAT
PI1712N	54533	1700 N PIERCE S WILSON BL CLARENDOMON	- SAT
QN01602N	54524	1600 N QUINN S WILSON BL CLARENDOMON	- SAT
LH01300N	54522	1300 LEE HWY FORT MYEIN LYNN ST	MON-FRI 8
191000N	54521	1000 19th ST N N ARLINGT N KENT ST	MON - SAT
191002N	54521	1000 19th ST N N KENT ST N ARLINGT	MON - SAT
KB01400N	54519	1400 KEY BLVD N OAK ST N NASH ST	MON - SAT
KB01401N	54516	1400 KEY BLVD N OAK ST N NASH ST	MON - SAT
18H1502N	54514	1500 18th ST N N OAK ST N QUINN S	MON - SAT
181501N	54511	1500 18th ST N N OAK ST N QUINN S	MON - SAT
WI01100N	54508	1100 WILSON BL N LYNN ST ARLINGTOI	MON - SAT
WI01500N	54504	1500 WILSON BL N OAK ST N PIERCE S	MON - SAT
WI01502N	54504	1500 WILSON BL N OAK ST N PIERCE S	MON - SAT
WI01504N	54504	1500 WILSON BL N OAK ST ARLINGTOI	MON - SAT
WI01501N	54503	1500 WILSON BL N OAK ST N PIERCE S	MON - SAT
WI01503N	54503	1500 WILSON BL N OAK ST N PIERCE S	MON - SAT
WI01600N	54502	1600 WILSON BL N PIERCE S N QUINN S	MON - SAT
WI01700N	54500	1700 WILSON BL N RHODES N QUINN S	MON - SAT
WI01800N	54500	1800 WILSON BL N RHODES N QUINN S	MON - SAT
WI01701N	54497	1700 WILSON BL N QUINN S N RHODES	MON - SAT
WI1703N	54497	1700 WILSON BL N QUINN S N RHODES	MON - SAT
CB01500N	54496	1500 CLARENDON ODE ST 17th ST N	MON - SAT
CB01502N	54496	1500 CLARENDON ODE ST 17th ST N	MON - SAT
1701500N	54495	1500 CLARENDON ODE ST N OAK ST	MON - SAT
CB01504N	54495	1500 CLARENDON ODE ST N OAK ST	MON - SAT
CB01501N	54493	1500 CLARENDON ODE ST 17th ST N	MON - SAT
CB01503N	54493	1500 CLARENDON ODE ST 17th ST N	MON - SAT
CB01505N	54493	1500 CLARENDON ODE ST 17th ST N	MON - SAT
CB01600N	54492	1600 CLARENDON QUEEN S N PIERCE S	MON - SAT
CB01702N	54490	1700 CLARENDON QUEEN S N QUINN S	MON - SAT
CB01601N	54486	1600 CLARENDON QUEEN S N PIERCE S	MON - SAT
CB01701N	54486	1701 CLARENDON RHODES N QUINN S	MON - SAT

CB01703N	54486	1700 CLARENDON QUINN S N QUEEN S MON - SAT
FA01303N	54479	1300 FAIRFAX DR N PIERCE S FORT MYER MON - SAT
1502000N	54465	2000 15th ST N N TROY ST N TAFT ST MON - SAT
1502001N	54464	2000 15th ST N N COURTH N SCOTT S MON - SAT
1502003N	54464	2000 15th ST N N COURTH N SCOTT S MON - SAT
151801N	54464	1900 15th ST N N TAFT ST N SCOTT S MON - SAT
151803N	54464	1900 15th ST N N TAFT ST N SCOTT S MON - SAT
152013N	54464	2000 15th ST N N SCOTT S N COURTH MON - SAT
1502002N	54463	2000 15th ST N N COURTH N UHLE ST MON - SAT
1502005N	54462	2000 15th ST N N COURTH N UHLE ST MON - SAT
1502100N	54461	2100 15th ST N CLARENDON UHLE ST MON - SAT
WI01802N	54460	1800 WILSON BL N RHODES N COURTH MON - SAT
WI01900N	54460	1900 WILSON BL N RHODES N COURTH MON - SAT
WI02001N	54459	2000 WILSON BL N COURTH N TROY ST MON - SAT
WI02003N	54459	2000 WILSON BL N COURTH N TROY ST MON - SAT
WI02005N	54459	2000 WILSON BL N COURTH N TROY ST MON - SAT
WI02201N	54457	2200 WILSON BL N VEITCH S N WAYNE S MON - SAT
WI02300N	54456	2300 WILSON BL N ADAMS S N WAYNE S MON - SAT
WI02200N	54455	2200 WILSON BL N VEITCH S N WAYNE S MON - SAT
WI02301N	54455	2300 WILSON BL N ADAMS S N WAYNE S MON - SAT
WI02400N	54454	2400 WILSON BL N ADAMS S N BARTON MON - SAT
WI02401N	54453	2400 WILSON BL N ADAMS S N BARTON MON - SAT
WI2401N	54453	2400 WILSON BL N ADAMS S N BARTON MON - SAT
WI2403N	54453	2400 WILSON BL N ADAMS S N BARTON MON - SAT
WI02500N	54452	2500 WILSON BL FRANKLIN IN CLEVELA MON - SAT
WI02600N	54451	2600 WILSON BL N DANVILL N CLEVELA MON - SAT
WI02501N	54450	2500 WILSON BL FRANKLIN IN CLEVELA MON - SAT
WI02601N	54450	2600 WILSON BL N CLEVELA N BRYAN S MON - SAT
CB02002N	54447	2000 CLARENDON COURTH 16th ST N MON - SAT
CB02004N	54447	2000 CLARENDON COURTH 16th ST N MON - SAT
CB02006N	54446	2000 CLARENDON COURTH 16th ST N MON - SAT
CB02201N	54444	2200 CLARENDON WAYNE S N VEITCH S MON - SAT
CB02300N	54443	2300 CLARENDON ADAMS S N WAYNE S MON - SAT
CB02301N	54442	2300 CLARENDON ADAMS S N WAYNE S MON - SAT
CB2400N	54441	2400 CLARENDON ADAMS S N BARTON MON - SAT
CB2402N	54441	2400 CLARENDON ADAMS S N BARTON MON - SAT
CB2404N	54441	2400 CLARENDON ADAMS S N BARTON MON - SAT
CB2406N	54441	2400 CLARENDON ADAMS S N BARTON MON - SAT
CB2500N	54439	2500 CLARENDON BARTON N CLEVELA MON - SAT
CB2502N	54439	2500 CLARENDON BARTON N CLEVELA MON - SAT
CB2504N	54439	2500 CLARENDON BARTON N CLEVELA MON - SAT
CB02600N	54437	2600 CLARENDON CLEVELA N EDGEWC MON - SAT
CB02601N	54436	2600 CLARENDON CLEVELA N EDGEWC MON - SAT
1402004N	54435	2000 14th ST N N TROY ST N TAFT ST MON - SAT
1402006N	54434	2000 14th ST N N COURTH N TROY ST MON - SAT
1402000N	54433	2000 14th ST S N VEITCH S N COURTH MON - SAT
1402002N	54432	2000 14th ST S N VEITCH S N COURTH MON - SAT

1402200N	54431	2200 14th ST N N VEITCH S N WAYNE S MON - SAT
1402201N	54430	2200 14th ST N N WAYNE S N VEITCH S MON - SAT
1402301N	54430	2300 14th ST N N ADAMS S N VEITCH S MON - SAT
1402401N	54429	2400 14th ST N N BARTON N ADAMS S MON - SAT
RH01700N	54421	1700 N RHODES WILSON BL CLARENDOMON - SAT
TF1302N	54417	1300 N TAFT ST 14th ST N 13th ST N MON - SAT
TR01301N	54416	1300 N TROY ST 14th ST N 13th ST N MON - SAT
TR01303N	54416	1300 N TROY ST 13th ST N 14th ST N MON - SAT
TR01300N	54415	1300 N TROY ST 14th ST N 13th ST N MON - SAT
CH01301N	54412	1300 N COURTH 13th ST N 14th ST N MON - SAT
CH01303N	54412	1300 N COURTH 14th ST N 12th ST N MON - SAT
CH1317N	54412	1300 N COURTH 14th ST N 13th ST N MON - SAT
CH1319N	54412	1300 N COURTH 14th ST N 13th ST N MON - SAT
CH01300N	54411	1300 N COURTH 13th ST N 14th ST N MON - SAT
UL01501N	54409	1500 N UHLE ST 15th ST N CLARENDOMON - SAT
VE01504N	54404	1500 N VEITCH S WILSON BL KEY BLVD MON - SAT
VE01300N	54403	1300 N VEITCH S 14th ST N 13th ST N MON - SAT
WAY01500N	54401	1500 N WAYNE S CLARENDOWILSON BL MON - SAT
WAY01201N	54400	1200 N WAYNE S 13th ST N MON - SAT
AD1501N	54399	1500 N ADAMS S WILSON BL WILSON BL MON - SAT
AD1503N	54399	1500 N ADAMS S WILSON BL WILSON BL MON - SAT
AD1505N	54399	1500 N ADAMS S WILSON BL WILSON BL MON - SAT
AD1403N	54396	1400 N ADAMS S WILSON BL CLARENDOMON - SAT
AD1405N	54396	1400 S ADAMS S WILSON BL CLARENDOMON - SAT
AD1407N	54396	1400 N ADAMS S WASHINGT CLARENDOMON - SAT
AD1402N	54394	1400 N ADAMS S WILSON BL CLARENDOMON - SAT
AD1404N	54394	1400 N ADAMS S WILSON BL CLARENDOMON - SAT
AD1408N	54394	1400 N ADAMS S WILSON BL CLARENDOMON - SAT
AD1410N	54394	1400 N ADAMS S WILSON BL CLARENDOMON - SAT
AD1412N	54394	1400 N ADAMS S WILSON BL CLARENDOMON - SAT
AD01401N	54393	1400 N ADAMS S 14th ST N CLARENDOMON - SAT
AD01400N	54392	1400 N ADAMS S CLARENDO 14th ST N MON - SAT
AD1406N	54392	1400 N ADAMS S WILSON BL CLARENDOMON - SAT
BA01501N	54391	1500 N BARTON WILSON BL 16th ST N MON - SAT
BA1405N	54390	1400 N BARTON WILSON BL CLARENDOMON - SAT
BA1407N	54390	1400 N BARTON WILSON BL CLARENDOMON - SAT
BA1409N	54390	1400 N BARTON WILSON BL CLARENDOMON - SAT
BA1402N	54389	1400 N BARTON WILSON BL CLARENDOMON - SAT
BA1404N	54389	1400 N BARTON WILSON BL CLARENDOMON - SAT
BA1406N	54389	1400 N BARTON WILSON BL CLARENDOMON - SAT
BA1408N	54389	1400 N BARTON WILSON BL CLARENDOMON - SAT
FR2500N	54383	2500 FRANKLIN I WILSON BL N BRYAN S MON - SAT
FR2502N	54383	2500 FRANKLIN I WILSON BL N BRYAN S MON - SAT
FR02501N	54382	2500 FRANKLIN IN BRYAN S N BARTON MON - SAT
CL1401N	54381	1400 N CLEVELA WILSON BL CLARENDOMON - SAT
CL1403N	54381	1400 N CLEVELA WILSON BL CLARENDOMON - SAT
CL1405N	54381	1400 N CLEVELA WILSON BL CLARENDOMON - SAT

CL1407N	54381	1400 N CLEVELA WILSON BL CLAREND	MON - SAT
CL1409N	54381	1400 N CLEVELA WILSON BL CLAREND	MON - SAT
CL1402N	54380	1400 N CLEVELA WILSON BL CLAREND	MON - SAT
CL1404N	54380	1400 N CLEVELA WILSON BL CLAREND	MON - SAT
CL1406N	54380	1400 N CLEVELA WILSON BL CLAREND	MON - SAT
CL1408N	54380	1400 N CLEVELA WILSON BL CLAREND	MON - SAT
CL1410N	54380	1400 N CLEVELA WILSON BL CLAREND	MON - SAT
JO01301S	54376	1300 S JOYCE ST ARMY NAV 15th ST S	MON - SAT
JO01303S	54376	1300 S JOYCE ST ARMY NAV 15th ST S	MON - SAT
JO01300S	54374	1300 S JOYCE ST ARMY NAV 15th ST S	MON - SAT
JO01302S	54374	1300 S JOYCE ST ARMY NAV 15th ST S	MON - SAT
JO01400S	54374	1400 S JOYCE ST ARMY NAV 15th ST S	MON - SAT
JO01402S	54374	1400 S JOYCE ST ARMY NAV 15th ST S	MON - SAT
15B900S	54368	900 15th ST S S JOYCE ST S HAYES ST	2 HR MAX,
HAB1100S	54366	1100 S HAYES ST 12th ST S ARMY NAV	2 HR MAX,
HAB1400S	54366	1400 S HAYES ST 12th ST S 15th ST S	2 HR MAX,
HA01100S	54364	1100 S HAYES ST 12th ST S ARMY NAV	MON - SAT
HA01102S	54364	1100 S HAYES ST 12th ST S ARMY NAV	MON - SAT
120600S	54359	600 12th ST S S HAYES ST S FERN ST	MON - SAT
120602S	54359	600 12th ST S S HAYES ST S FERN ST	MON - SAT
120701S	54356	700 12th ST S S HAYES ST S FERN ST	MON - SAT
120300S	54355	300 12th ST S ARMY NAV S EADS ST	MON - SAT
120302S	54355	300 12th ST S ARMY NAV S EADS ST	MON - SAT
120304S	54355	300 12th ST S ARMY NAV S EADS ST	MON - SAT
120301S	54354	300 12th ST S ARMY NAV S EADS ST	MON - SAT
120303S	54354	300 12th ST S ARMY NAV S EADS ST	MON - SAT
AN0300S	54351	300 ARMY NAV 12th ST S S EADS ST	MON - SAT
FE1001S	54350	1000 S FERN ST ARMY NAV 12th ST S	MON - SAT
FE1003S	54350	1000 S FERN ST ARMY NAV 12th ST S	MON - SAT
FE01201S	54346	1200 S FERN ST 12th ST S 13th ST S	MON - SAT
FE01200S	54345	1200 S FERN ST 12th ST S 13th ST S	MON - SAT
FE01202S	54345	1200 S FERN ST 12th ST S 13th ST S	MON - SAT
FE01300S	54344	1300 S FERN ST 12th ST S 14th ST S	MON - SAT
FE01302S	54344	1300 S FERN ST 12th ST S 14th ST S	MON - SAT
FE01301S	54343	1300 S FERN ST 12th ST S 14th ST S	MON - SAT
FE01400S	54341	1400 S FERN ST 14th ST S 15th ST S	MON - SAT
EA01200S	54331	1200 S EADS ST 12th ST S 15th ST S	MON - SAT
EA01601S	54330	1600 S EADS ST 18th ST S 15th ST S	MON - SAT
EA1701S	54330	1700 S EADS ST 15th ST S 18th ST S	MON - SAT
EA1703S	54330	1700 S EADS ST 15th ST S 18th ST S	MON - SAT
EA01700S	54329	1700 S EADS ST 18th ST S 15th ST S	MON - SAT
EA1712S	54329	1700 S EADS ST 15th ST S 18th ST S	MON - SAT
EA1714S	54329	1700 S EADS ST 15th ST S 18th ST S	MON - SAT
9H4106N	54327	4100 9th ST N N STAFFOR N RANDOL	MON - SAT
TAH920N	54326	900 N TAYLOR S WILSON BL FAIRFAX D	MON - SAT
QUH2901S	54323	2900 S QUINCY S CAMPBELL S RANDOLF	MON - SAT
1303104N	54321	3100 13th ST N N HARTFOI N HERND	MON - SAT

1303100N	54320	3100 13th ST N N HERNDON HARTFORD MON - SAT
1303200N	54318	3200 13th ST N N IRVING S N IVY ST MON - SAT
WI02700N	54317	2700 WILSON BL N EDGEWATER DANVILLE MON - SAT
WI02701N	54316	2700 WILSON BL N EDGEWATER DANVILLE MON - SAT
WI02802N	54314	2800 WILSON BL N FILLMORE N EDGEWATER MON - SAT
WI02801N	54313	2800 WILSON BL N FILLMORE N EDGEWATER MON - SAT
WI02900N	54312	2900 WILSON BL N GARFIELD N FILLMORE MON - SAT
WI2912N	54312	2900 WILSON BL N GARFIELD N FILLMORE MON - SAT
WI02901N	54311	2900 WILSON BL N GARFIELD N FILLMORE MON - SAT
WI03000N	54310	3000 WILSON BL N GARFIELD N HIGHLAND MON - SAT
WI03001N	54309	3000 WILSON BL N GARFIELD N HIGHLAND MON - SAT
WI03100N	54308	3100 WILSON BL N HUDSON N HERNDON MON - SAT
WI03104N	54308	3100 WILSON BL N HUDSON N HERNDON MON - SAT
WI03101N	54306	3100 WILSON BL N HUDSON N HERNDON MON - SAT
WI03103N	54305	3100 WILSON BL N HUDSON N HERNDON MON - SAT
CB02603N	54304	2600 CLARENDON CLEVELAND N EDGEWATER MON - SAT
CB02800N	54303	2800 CLARENDON EDGEWATER FILLMORE MON - SAT
CB02801N	54302	2800 CLARENDON EDGEWATER FILLMORE MON - SAT
CB02900N	54301	2900 CLARENDON FILLMORE N GARFIELD MON - SAT
CB2901N	54300	2900 CLARENDON FILLMORE N GARFIELD MON - SAT
CB2903N	54300	2900 CLARENDON FILLMORE N GARFIELD MON - SAT
CB03000N	54299	3000 CLARENDON HIGHLAND N GARFIELD MON - SAT
CB03001N	54298	3000 CLARENDON HIGHLAND N GARFIELD MON - SAT
CB03100N	54296	3100 CLARENDON HIGHLAND WASHINGTON MON - SAT
CB03102N	54296	3100 CLARENDON HIGHLAND WASHINGTON MON - SAT
113001N	54293	3000 11th ST N N HIGHLAND N GARFIELD MON - SAT
113005N	54293	3000 11th ST N N HIGHLAND N GARFIELD MON - SAT
WA02900N	54291	2900 WASHINGTON GARFIELD N FILLMORE MON - SAT
WA03000N	54291	3000 WASHINGTON GARFIELD N HIGHLAND MON - SAT
WA03100N	54290	3100 WASHINGTON HUDSON N HIGHLAND MON - SAT
WA03101N	54289	3100 WASHINGTON CLARENDON N HIGHLAND MON - SAT
WA03103N	54289	3100 WASHINGTON CLARENDON N HIGHLAND MON - SAT
FA03400N	54284	3400 FAIRFAX DI KIRKWOOD N KANSAS MON - SAT
1003000N	54282	3100 10th ST N WASHINGTON N HIGHLAND MON - SAT
ED1403N	54275	1400 N EDGEWATER WILSON BL FRANKLIN I MON - SAT
ED1405N	54275	1400 N EDGEWATER WILSON BL FRANKLIN I MON - SAT
ED1400N	54274	1400 N EDGEWATER WILSON BL FRANKLIN I MON - SAT
ED1402N	54274	1400 N EDGEWATER WILSON BL FRANKLIN I MON - SAT
ED01301N	54273	1300 N EDGEWATER WILSON BL CLARENDON MON - SAT
FI01301N	54269	1300 N FILLMORE CLARENDON WILSON BL MON - SAT
FI01300N	54268	1300 N FILLMORE CLARENDON WILSON BL MON - SAT
FI01100N	54267	1100 N FILLMORE CLARENDON 11th ST N MON - SAT
FI01101N	54266	1100 N FILLMORE CLARENDON 11th ST N MON - SAT
FI01103N	54265	1100 N FILLMORE CLARENDON 11th ST N MON - SAT
FI01000N	54264	1000 N FILLMORE 11th ST N 10th ST N MON - SAT
FI01002N	54264	1000 N FILLMORE 11th ST N 10th ST N MON - SAT
FI01004N	54264	1000 N FILLMORE 11th ST N 10th ST N MON - SAT

GA01401N	54263	1400 N GARFIELI WILSON BL FRANKLIN I	MON - SAT
GA01400N	54262	1400 N GARFIELI WILSON BL FRANKLIN I	MON - SAT
GA1301N	54261	1300 N GARFIELI CLARENDO WILSON BL	MON - SAT
GA1303N	54261	1300 N GARFIELI WILSON BL CLARENDO	MON - SAT
GA1305N	54261	1300 N GARFIELI WILSON BL CLARENDO	MON - SAT
GA1300N	54260	1300 N GARFIELI CLARENDO WILSON BL	MON - SAT
GA1302N	54260	1300 WILSON BL CLARENDO WILSON BL	MON - SAT
GA01200N	54259	1200 N GARFIELI 12th ST N 11th ST N	MON - SAT
GA1200N	54259	1200 N GLEBE RI 2nd ST N CATHEDRA	MON - SAT
GA01201N	54258	1200 N GARFIELI CLARENDO 11th ST N	MON - SAT
HI01200N	54254	1200 N HIGHLAN 13th ST N WILSON BL	MON - SAT
HI01300N	54254	1300 N HIGHLAN 13th ST N WILSON BL	MON - SAT
HI01201N	54253	1200 N HIGHLAN 13th ST N WILSON BL	MON - SAT
HI01101N	54251	1100 N HIGHLAN WASHINGT 11th ST N	MON - SAT
HI1101N	54251	1100 N HIGHLAN WASHINGT 11th ST N	MON - SAT
HI1103N	54251	1100 N HIGHLAN 11th ST N WASHINGT	MON - SAT
HI01000N	54249	1000 N HIGHLAN WASHINGT 10th ST N	MON - SAT
HI1000N	54249	1000 N HIGHLAN WASHINGT 10th ST N	MON - SAT
HI1002N	54249	1000 N HIGHLAN WASHINGT 10th ST N	MON - SAT
HI923N	54248	900 N HIGHLAN 10th ST N 9th ST N	MON - SAT
HI925N	54248	900 N HIGHLAN 10th ST N 9th ST N	MON - SAT
HI0900N	54247	900 N HIGHLAN 10th ST N 9th RD N	MON - SAT
HRT01201N	54246	1200 N HARTFOI 13th ST N N HIGHLAN	MON - SAT
HRT01200N	54245	1200 N HARTFOI 13th ST N N HIGHLAN	MON - SAT
HE01100N	54243	1100 N HERNDO 13th ST N WILSON BL	MON - SAT
HE1102N	54243	1100 N HERNDO WILSON BL 13th ST N	MON - SAT
HE1104N	54243	1100 N HERNDO WILSON BL 13th ST N	MON - SAT
HU01101N	54242	1100 N HUDSON 13th ST N WILSON BL	MON - SAT
HU01103N	54242	1100 N HUDSON 13th ST N WILSON Df	MON - SAT
HU1101N	54242	1100 N HUDSON WILSON BL 13th ST N	MON - SAT
HU1103N	54242	1100 N HUDSON WILSON BL 13th ST N	MON - SAT
HU01100N	54241	1100 N HUDSON 13th ST N WILSON BL	MON - SAT
HU01001N	54240	1000 N HUDSON 10th ST N WILSON BL	MON - SAT
IR01101N	54239	1100 N IRVING S WILSON BL 13th ST N	MON - SAT
IR01100N	54238	1100 N IRVING S WILSON BL 13th ST N	MON - SAT
IR01102N	54238	1100 N IRVING S WILSON BL 13th ST N	MON - SAT
IR01200N	54238	1200 N IRVING S WILSON BL 13th ST N	MON - SAT
IR01002N	54236	1000 N IRVING S 10th ST N WASHINGT	MON - SAT
IR01000N	54235	1000 N IRVING S 10th ST N WASHINGT	MON - SAT
IR900N	54233	900 N IRVING S 10th ST N 9th RD N	MON - SAT
IR902N	54233	900 N IRVING S 10th ST N 9th RD N	MON - SAT
KE902N	54232	900 N KENMOR WILSON BL FAIRFAX Df	MON - SAT
KE904N	54232	900 N KENMOR WILSON BL FAIRFAX Df	MON - SAT
KE906N	54232	900 N KENMOR WILSON BL FAIRFAX Df	MON - SAT
KE908N	54232	900 N KENMOR WILSON BL FAIRFAX Df	MON - SAT
KE910N	54232	900 N KENMOR WILSON BL FAIRFAX Df	MON - SAT
KE912N	54232	900 N KENMOR WILSON BL FAIRFAX Df	MON - SAT

KA903N	54229	900 N KANSAS : WILSON BL FAIRFAX DI MON - SAT
KA905N	54229	900 N KANSAS : WILSON BL FAIRFAX DI MON - SAT
KA907N	54229	900 N KANSAS : WILSON BL FAIRFAX DI MON - SAT
103600N	54228	3600 10th ST N N MONROI N NELSON MON - SAT
103602N	54228	3600 10th ST N N MONROI N NELSON MON - SAT
1003601N	54227	3600 10th ST N N NELSON N MONROI MON - SAT
103700N	54226	3700 10th ST N N POLLARC N NELSON MON - SAT
103702N	54226	3700 10th ST N N POLLARC N NELSON MON - SAT
103704N	54226	3700 10th ST N N POLLARC N NELSON MON - SAT
FA03500N	54222	3500 FAIRFAX DI N MONROI N KANSAS : MON - SAT
FA03301N	54221	3300 FAIRFAX DI KIRKWOOL N KENMORMON - SAT
FA03303N	54221	3300 FAIRFAX DI N KANSAS : N KENMORMON - SAT
FA03501N	54221	3500 FAIRFAX DI N MONROI N KANSAS : MON - SAT
FA03503N	54221	3500 FAIRFAX DI N LINCOLN KIRKWOOL MON - SAT
FA03600N	54220	3600 FAIRFAX DI N MONROI N NELSON MON - SAT
FA03601N	54219	3600 FAIRFAX DI N MONROI N NELSON MON - SAT
FA03800N	54217	3800 FAIRFAX DI N POLLARC N OAKLANI MON - SAT
FA03802N	54217	3800 FAIRFAX DI N OAKLANI N POLLARC MON - SAT
FA03701N	54216	3700 FAIRFAX DI N OAKLANI N NELSON MON - SAT
FA03801N	54216	3800 FAIRFAX DI N POLLARC N OAKLANI MON - SAT
FA03803N	54216	3800 FAIRFAX DI N POLLARC N OAKLANI MON - SAT
FA03900N	54215	3900 FAIRFAX DI N POLLARC N QUINCY : MON - SAT
903601N	54213	3600 9th ST N N MONROI N NELSON MON - SAT
903700N	54212	3700 9th ST N N NELSON N OAKLANI MON - SAT
93803N	54209	3800 9th ST N N POLLARC N OAKLANI MON - SAT
93805N	54209	3800 9th ST N N POLLARC N OAKLANI MON - SAT
93807N	54209	3800 9th ST N N POLLARC N OAKLANI MON - SAT
93809N	54209	3800 9th ST N N POLLARC N OAKLANI MON - SAT
93813N	54209	3800 9th ST N N POLLARC N OAKLANI MON - SAT
93815N	54209	3800 9th ST N N POLLARC N OAKLANI MON - SAT
93817N	54209	3800 9th ST N N POLLARC N OAKLANI MON - SAT
93819N	54209	3800 9th ST N N POLLARC N OAKLANI MON - SAT
93821N	54209	3800 9th ST N N POLLARC N OAKLANI MON - SAT
93900N	54208	3900 9th ST N N QUINCY : N POLLARC MON - SAT
93902N	54208	3900 9th ST N N QUINCY : N POLLARC MON - SAT
903900N	54207	3900 9th ST N N QUINCY : N POLLARC MON - SAT
WI03601N	54204	3600 WILSON BL N MONROI N NELSON MON - SAT
WI03801N	54203	3800 WILSON BL N OAKLANI N PIEDMOI MON - SAT
WI03803N	54203	3800 WILSON BL N OAKLANI N PIEDMOI MON - SAT
WI03901N	54202	3900 WILSON BL N OAKLANI N PIEDMOI MON - SAT
LI1202N	54201	1200 N LINCOLN WASHINGT 12th RD N MON - SAT
LI1204N	54201	1200 N LINCOLN WASHINGT 13th ST S MON - SAT
LI900N	54200	900 N LINCOLN WILSON BL FAIRFAX DI MON - SAT
LI902N	54200	900 N LINCOLN WILSON BL FAIRFAX DI MON - SAT
LI904N	54200	900 N LINCOLN WILSON BL FAIRFAX DI MON - SAT
MR0901N	54197	900 N MONROI FAIRFAX DI WASHINGT Mon - Sat 1
MR0903N	54197	900 N MONROI FAIRFAX DI WASHINGT MON - SAT

MR01000N	54196	1000 N MONROE 10th ST N FAIRFAX DI	MON - SAT
MR0902N	54195	900 N MONROE FAIRFAX DI 10th ST N	MON - SAT
MR0900N	54193	900 N MONROE 9th ST N FAIRFAX DI	MON - SAT
MR800N	54192	800 N MONROE WILSON BL 9th ST N	MON - SAT
MR802N	54192	800 N MONROE WILSON BL 9th ST N	MON - SAT
MR804N	54192	800 N MONROE WILSON BL 9th ST N	MON - SAT
NE1001N	54191	1000 N NELSON FAIRFAX DI WASHINGT	MON - SAT
NE1003N	54191	1000 N NELSON FAIRFAX DI WASHINGT	MON - SAT
NE901N	54190	900 N NELSON FAIRFAX DI 10th ST N	MON - SAT
NE903N	54190	900 N NELSON FAIRFAX DI 10th ST N	MON - SAT
NE905N	54190	900 N NELSON FAIRFAX DI 10th ST N	MON - SAT
NE907N	54190	900 N NELSON FAIRFAX DI 10th ST N	MON - SAT
NE0900N	54189	900 N NELSON FAIRFAX DI N OAKLANI	MON - SAT
OAL901N	54187	900 N OAKLANI FAIRFAX DI 9th ST N	MON - SAT
OAL903N	54187	900 N OAKLANI FAIRFAX DI 9th ST N	MON - SAT
OAL905N	54187	900 N OAKLANI FAIRFAX DI 9th ST N	MON - SAT
OAL907N	54187	900 N OAKLANI FAIRFAX DI 9th ST N	MON - SAT
OAL0800N	54185	800 N OAKLANI WILSON BL 9th ST N	MON - SAT
QU0901N	54177	900 N QUINCY : FAIRFAX DI 9th ST N	MON - SAT
QU0903N	54177	900 N QUINCY : FAIRFAX DI 9th ST N	MON - SAT
QU0801N	54176	800 N QUINCY : WILSON BL 9th ST N	MON - SAT
QU813N	54176	800 N QUINCY : WILSON BL 9th ST N	MON - SAT
QU815N	54176	800 N QUINCY : WILSON BL 9th ST N	MON - SAT
QU817N	54176	800 N QUINCY : WILSON BL 9th ST N	MON - SAT
QU0701N	54175	700 N QUINCY : WILSON BL 5th RD N	MON - SAT
FA04002N	54172	4000 FAIRFAX DI N RANDOLPH N QUINCY :	MON - SAT
FA04001N	54171	4000 FAIRFAX DI N RANDOLPH N QUINCY :	MON - SAT
FA04003N	54171	4000 FAIRFAX DI N RANDOLPH N QUINCY :	MON - SAT
FA04100N	54170	4100 FAIRFAX DI N STAFFORD N RANDOLPH	MON - SAT
FA04101N	54169	4100 FAIRFAX DI N STAFFORD N RANDOLPH	MON - SAT
FA04201N	54168	4200 FAIRFAX DI N STAFFORD N STUART :	MON - SAT
FA04203N	54168	4200 FAIRFAX DI N STAFFORD N STUART :	MON - SAT
FA04400N	54166	4400 FAIRFAX DI N UTAH ST N VERMONT	MON - SAT
FA4300N	54166	4300 FAIRFAX DI N VERMONT N TAYLOR :	MON - SAT
FA4302N	54166	4300 FAIRFAX DI N VERMONT N TAYLOR :	MON - SAT
FA04301N	54165	4300 FAIRFAX DI N TAYLOR : N STUART :	MON - SAT
FA04401N	54164	4400 FAIRFAX DI N UTAH ST N VERMONT	MON - SAT
FAH4500N	54163	4300 FAIRFAX DI N TAYLOR : N UTAH ST	MON - SAT
904000N	54162	4100 9th ST N N STUART : N RANDOLPH	MON - SAT
904001N	54159	4000 9th ST N N STUART : N RANDOLPH	MON - SAT
904003N	54159	4000 9th ST N N STUART : N RANDOLPH	MON - SAT
904200N	54157	4200 9th RD N N STAFFORD N STUART :	MON - SAT
94200N	54157	4200 9th ST N N STAFFORD N STUART :	MON - SAT
94202N	54157	4200 9th ST N N STAFFORD N STUART :	MON - SAT
94101N	54156	4100 9th ST S N STAFFORD N RANDOLPH	MON - SAT
94103N	54156	4100 9th ST S N STAFFORD N RANDOLPH	MON - SAT
94500N	54154	4500 9th ST N N WAKEFIELD N GLEBE RD	MON - SAT

94502N	54154	4500 9th ST N N WAKEFIE N GLEBE RI MON - SAT
904501N	54153	4500 9th ST N N WAKEFIE N GLEBE RI MON - SAT
WI04000N	54152	4000 WILSON BL N QUINCY ! N RANDOLI MON - SAT
WI04100N	54151	4100 WILSON BLVD N RANDOLI MON - SAT
WI04102N	54151	4200 WILSON BL N GLEBE RI N RANDOLI MON - SAT
WI04200N	54151	4200 WILSON BL N GLEBE RI N RANDOLI MON - SAT
WI04101N	54149	4100 WILSON BL N STUART ! N RANDOLI MON - SAT
WI04201N	54149	4200 WILSON BL N RANDOL N STUART ! MON - SAT
WI04301N	54148	4300 WILSON BL N STUART ! N GLEBE RI MON - SAT
WI04300N	54147	4300 WILSON BL N STUART ! N TAYLOR ! MON - SAT
WI04303N	54146	4300 WILSON BL N GLEBE RI N TAYLOR ! MON - SAT
WI04501N	54145	4500 WILSON BL N WAKEFIE N GLEBE RI MON - SAT
GLB0701N	54143	700 N GLEBE RI WILSON BL 7th ST N MON - FRI
GLB0801N	54142	800 N GLEBE RI WILSON BL 7th ST N MON - FRI
GLB0800N	54141	800 N GLEBE RI 9th ST N WILSON BL MON - FRI
GLB0901N	54139	900 N GLEBE RI FAIRFAX DI WILSON BL MON - FRI
GLB0900N	54138	900 N GLEBE RI FAIRFAX DI 9th ST N MON-FRI 9
GLB0902N	54138	900 N GLEBE RI FAIRFAX DI 9th ST N MON - FRI
VT1001N	54137	1000 N VERMON FAIRFAX DI 11th ST N MON - SAT
VT1000N	54136	1000 N VERMON FAIRFAX DI 11th ST N MON - SAT
VT1002N	54136	1000 N VERMON FAIRFAX DI 11th ST N MON - SAT
VT1004N	54136	1000 N VERMON FAIRFAX DI 11th ST N MON - SAT
UT01001N	54134	1000 N UTAH ST FAIRFAX DI 11th ST N MON - SAT
UT01000N	54133	1000 N UTAH ST FAIRFAX DI 11th ST N MON - SAT
TA01001N	54132	1000 N TAYLOR ! FAIRFAX DI 11th ST N MON - SAT
TA01003N	54132	1000 N TAYLOR ! FAIRFAX DI 11th ST N MON - SAT
TA01000N	54131	1000 N TAYLOR ! FAIRFAX DI 11th ST N MON - SAT
TA945N	54130	900 N TAYLOR ! WILSON BL FAIRFAX DI MON - SAT
TA0901N	54129	900 N TAYLOR ! WILSON BL FAIRFAX DI MON - SAT
TA0903N	54129	900 N TAYLOR ! WILSON BL FAIRFAX DI MON - SAT
TA0900N	54127	900 N TAYLOR ! WILSON BL FAIRFAX DI MON - SAT
TA0902N	54127	900 N TAYLOR ! WILSON BL FAIRFAX DI MON - SAT
SU01001N	54126	1000 N STUART ! FAIRFAX DI 12th ST N MON - SAT
SU01000N	54125	1000 N STUART ! FAIRFAX DI 11th ST N MON - SAT
SU0900N	54124	900 N STUART ! FAIRFAX DI 9th ST N MON - SAT
SU0902N	54124	900 N STUART ! FAIRFAX DI 9th ST N MON - SAT
SU0801N	54123	800 N STUART ! WILSON BL FAIRFAX DI MON - SAT
ST01001N	54121	1000 N STAFFOR FAIRFAX DI 11th ST N MON - SAT
ST0901N	54120	900 N STAFFOR 9th ST N FAIRFAX DI MON - SAT
ST901N	54120	900 N STAFFOR 9th ST N FAIRFAX DI MON - SAT
BCM0100N	54119	4200 WILSON BL WILSON BL N GLEBE RI MON - SAT
BCM0102N	54119	4200 WILSON BL WILSON BL N GLEBE RI MON - SAT
RA01000N	54117	1000 N RANDOLI FAIRFAX DI 11th ST N MON - SAT
RA0901N	54116	900 N RANDOLI 9th ST N FAIRFAX DI MON - SAT
RA0903N	54116	900 N RANDOLI FAIRFAX DI 19th ST N MON - SAT
RA0900N	54115	900 N RANDOLI WILSON BL FAIRFAX DI MON - SAT
RA902N	54115	900 N RANDOLI WILSON BL FAIRFAX DI MON - SAT

RA904N	54115	900 N RANDOL WILSON BL FAIRFAX DI	MON - SAT
RA807N	54114	800 N RANDOL WILSON BL 9th ST N	MON - SAT
RA809N	54114	800 N RANDOL WILSON BL 9th ST N	MON - SAT
RA811N	54114	800 N RANDOL WILSON BL 9th ST N	MON - SAT
RA813N	54114	800 N RANDOL WILSON BL 9th ST N	MON - SAT
RA815N	54114	800 N RANDOL WILSON BL 9th ST N	MON - SAT
RA817N	54114	800 N RANDOL WILSON BL 19th ST N	MON - SAT
RA0700N	54113	700 N RANDOL N GLEBE RI WILSON BL	MON - SAT
QU01000N	54110	1000 N QUINCY : 11th ST N 10th ST N	MON - SAT
QU0900N	54109	900 N QUINCY : FAIRFAX DI 9th ST N	MON - SAT
QU0800N	54108	800 N QUINCY : WILSON BL 9th ST N	MON - SAT
QU0802N	54108	800 N QUINCY : WILSON BL 9th ST N	MON - SAT
QU0500N	54106	600 N QUINCY : WILSON BL 5th RD N	MON - SAT
QU0600N	54106	600 N QUINCY : WILSON BL 5th RD N	MON - SAT
QU0602N	54106	600 N QUINCY : WILSON BL N GLEBE RI	MON - SAT
CLA02300S	54104	2300 S CLARK ST 23rd ST S 26th ST S	MON - SAT
CLA02400S	54104	2500 S CLARK ST 23rd ST S 26th ST S	MON - SAT
100303S	54102	300 10th ST S S BALL ST LONG BRID	MON - SAT
10318S	54101	300 10th ST S S BALL ST	MON - SAT
10320S	54101	300 10th ST S S BALL ST	MON - SAT
18B0202S	54095	200 18th ST S S BELL ST CRYSTAL D 2 HR 10AM	
18B0301S	54094	300 18th ST S S EADS ST S BELL ST 2 HR 10AM	
18302S	54093	300 18th ST S S BELL ST S EADS ST	MON - SAT
20200S	54080	200 20th ST S S CLARK PL CRYSTAL D	MON - SAT
20202S	54080	200 20th ST S S CLARK PL CRYSTAL D	MON - SAT
20203S	54078	200 20th ST S S BELL ST CRYSTAL D	MON - SAT
220500S	54077	500 22nd ST S S FERN ST S EADS ST	MON - SAT
22514S	54077	500 22nd ST S S FERN ST S EADS ST	MON - SAT
22516S	54077	500 22nd ST S S FERN ST S EADS ST	MON - SAT
230200S	54074	200 23rd ST S CRYSTAL D RICHMOND	MON - SAT
230201S	54073	200 23rd ST S CRYSTAL D RICHMOND	MON - SAT
230500S	54072	500 23rd ST S S EADS ST S FERN ST	MON - SAT
23502S	54072	500 23rd ST S S EADS ST S FERN ST	MON - SAT
23504S	54072	500 23rd ST S S EADS ST S FERN ST	MON - SAT
230501S	54071	500 23rd ST S S EADS ST S FERN ST	MON - SAT
230503S	54071	500 23rd ST S S EADS ST S FERN ST	MON - SAT
23702S	54069	700 23rd ST S S GRANT S S HAYES ST	MON - SAT
23706S	54069	700 23rd ST S S GRANT S S HAYES ST	MON - SAT
23708S	54069	700 23rd ST S S GRANT S S HAYES ST	MON - SAT
CR02100S	54066	2100 CRYSTAL D 20th ST S 23rd ST S	MON - SAT
CR02200S	54066	2200 CRYSTAL D 23rd ST S 20th ST S	MON - SAT
CR02202S	54066	2200 CRYSTAL D 20th ST S 23rd ST S	MON - SAT
CR2108S	54066	2100 CRYSTAL D 20th ST S 23rd ST S	MON - SAT
CR2110S	54066	2100 CRYSTAL D 20th ST S 23rd ST S	MON - SAT
CR2112S	54066	2100 CRYSTAL D 20th ST S 23rd ST S	MON - SAT
CR2114S	54066	2100 CRYSTAL D 20th ST S 23rd ST S	MON - SAT
CR02400S	54064	2400 CRYSTAL D 23rd ST S 26th ST S	MON - SAT

CR02402S	54064	2400 CRYSTAL D 23rd ST S	26th ST S	MON - SAT
CR02404S	54064	2400 CRYSTAL D 23rd ST S	26th ST S	MON - SAT
CR02500S	54064	2500 CRYSTAL D 23rd ST S	26th ST S	MON - SAT
CR2300S	54064	2300 CRYSTAL D 26th ST S	23rd ST S	MON - SAT
CR2302S	54064	2300 CRYSTAL D 26th ST S	23rd ST S	MON - SAT
CR2304S	54064	2300 CRYSTAL D 26th ST S	23rd ST S	MON - SAT
CLA02000S	54062	2100 S CLARK ST 20th ST S	23rd ST S	MON - SAT
CLA02100S	54062	2100 S CLARK ST 20th ST S	23rd ST S	MON - SAT
CLA02102S	54062	2100 S CLARK ST 20th ST S	23rd ST S	MON - SAT
CLA02301S	54060	2300 S CLARK ST 23rd ST S	26th ST S	MON - SAT
CLA02303S	54060	2300 S CLARK ST 23rd ST S	26th ST S	MON - SAT
CLA02501S	54060	2500 S CLARK ST 23rd ST S	26th ST S	MON - SAT
EA01901S	54052	1900 S EADS ST 18th ST S	20th ST S	MON - SAT
EA2301S	54045	2300 S EADS ST 23rd ST S	24th ST S	MON - SAT
EA2303S	54045	2300 S EADS ST 23rd ST S	24th ST S	MON - SAT
EA02400S	54044	2400 S EADS ST 24th ST S	25th ST S	MON - SAT
EA02401S	54043	2400 S EADS ST 24th ST S	25th ST S	MON - SAT
26201S	54040	200 26th ST S	S CLARK ST CRYSTAL D	MON - SAT
26203S	54040	200 26th ST S	S CLARK ST CRYSTAL D	MON - SAT
26205S	54040	200 26th ST S	S CLARK ST CRYSTAL D	MON - SAT
26207S	54040	200 26th ST S	S CLARK ST CRYSTAL D	MON - SAT
26209S	54040	200 26th ST S	S CLARK ST CRYSTAL D	MON - SAT
26211S	54040	200 26th ST S	S CLARK ST CRYSTAL D	MON - SAT
26213S	54040	200 26th ST S	S CLARK ST CRYSTAL D	MON - SAT
26215S	54040	200 26th ST S	S CLARK ST CRYSTAL D	MON - SAT
26217S	54040	200 26th ST S	S CLARK ST CRYSTAL D	MON - SAT
26219S	54040	200 26th ST S	S CLARK ST CRYSTAL D	MON - SAT
26221S	54040	200 26th ST S	S CLARK ST CRYSTAL D	MON - SAT
260200S	54039	200 26th ST S	S CLARK ST CRYSTAL D	MON - SAT
260202S	54039	200 26th ST S	S CLARK ST CRYSTAL D	MON - SAT
CR02701S	54038	2700 CRYSTAL D POTOMAC	26th ST S	MON - SAT
CLA02601S	54037	2600 S CLARK ST 26th ST S	27th ST S	MON - SAT
CLA02603S	54037	2600 S CLARK ST 26th ST S	27th ST S	MON - SAT
CLA2601S	54037	2600 S CLARK ST 26th ST S	27th ST S	MON - SAT
CLA2603S	54037	2600 S CLARK ST 26th ST S	27th ST S	MON - SAT
CLA02600S	54036	2600 S CLARK ST 26th ST S	27th ST S	MON - SAT
SBS01S	54021	2900 S QUINCY S CAMPBELL S RANDOLF		MON - SAT
QU2900S	54019	2900 S QUINCY S CAMPBELL S RANDOLF		MON - SAT
QU2902S	54019	2900 S QUINCY S S RANDOLF CAMPBELL		MON - SAT
QU02701S	54015	2700 S QUINCY S S ARLINGT(CAMPBELL		MON - SAT
QU02700S	54014	2700 S QUINCY S S ARLINGT(CAMPBELL		MON - SAT
QU02702S	54014	2700 S QUINCY S S ARLINGT(CAMPBELL		MON - SAT
RA02801S	54012	2800 S RANDOLF CAMPBELL S QUINCY S		MON - SAT
RA02800S	54011	2800 S RANDOLF CAMPBELL 31st ST S		MON - SAT
AM02700S	54007	2700 S ARLINGT(S TAYLOR S CAMPBELL		MON - SAT
NE02700S	54005	2700 S NELSON S S FOUR MII 27th ST S		MON - SAT
OAL2701S	54004	2700 S OAKLANC S FOUR MILE RUN DR		MON - SAT

OAL2703S	54004	2700 S OAKLANE S FOUR MILE RUN DR	MON - SAT
OX2600S	54003	2600 S OXFORD S FOUR MILE RUN DR	MON - SAT
OX2602S	54003	2600 S OXFORD S FOUR MILE RUN DR	MON - SAT
OX2604S	54003	2600 S OXFORD S FOUR MILE RUN DR	MON - SAT
OX2606S	54003	2600 S OXFORD S FOUR MILE RUN DR	MON - SAT
OX2608S	54003	2600 S OXFORD S FOUR MILE RUN DR	MON - SAT
OX2610S	54003	2600 S OXFORD S FOUR MILE RUN DR	MON - SAT
FMR3700S	54002	3700 S FOUR MII S OAKLANE S NELSON S	MON - SAT
FMR4000S	54001	4000 S FOUR MII S WALTER S OXFORD	MON - SAT
FMR4002S	54001	4000 S FOUR MII S WALTER S OXFORD	MON - SAT
FMR4004S	54001	4000 S FOUR MII S WALTER S OXFORD	MON - SAT
FMR4006S	54001	4000 S FOUR MII S WALTER S OXFORD	MON - SAT
FMR4008S	54001	4000 S FOUR MII S WALTER S OXFORD	MON - SAT
FMR4010S	54001	4000 S FOUR MII S WALTER S OXFORD	MON - SAT
CRH1800S	54837	1800 CRYSTAL D 20th ST S 18th ST S	MON - FRI
KBH1602N	54834	1600 KEY BLVD N ODE ST N QUINN S	MON - FRI
15H601S	54821	600 15th ST S S FERN ST S HAYES ST	MON - FRI
JOH1601S	54818	1600 S JOYCE ST 15th ST S 16th ST S	MON - FRI
JOH1603S	54818	1600 S JOYCE ST 15th ST S 16th ST S	MON - FRI
HAH1701S	54817	1700 S HAYES ST 18th ST S S FERN ST	MON - FRI
ELH1400S	54816	1400 S ELM ST 14th RD S 15th ST S	MON - SAT
FEH1005S	54805	S FERN ST ARMY NAV 12th ST S	MON - FRI
EAH3200S	54802	3200 S EADS ST S GLEBE RD	MON - FRI
LBH601S	54801	600 LONG BRID 6th ST S 10th ST S	MON - FRI
LBH603S	54801	600 LONG BRID 6th ST S 10th ST S	MON - FRI
18H501S	54800	500 18th ST S S EADS ST S FERN ST	MON - FRI
FEH1601S	54799	1600 S FERN ST 15th ST S 18th ST S	MON - FRI
15H500S	54798	500 15th ST S S FERN ST S EADS ST	MON - FRI
FEH1900S	54796	1900 S FERN ST 18th ST S 20th ST S	MON - FRI
FEH1902S	54796	1900 S FERN ST 18th ST S 20th ST S	MON - FRI
31H501S	54794	500 31st ST S S EADS ST S FERN ST	MON - FRI
310500S	54793	500 31st ST S S EADS ST S FERN ST	MON - FRI
310502S	54793	500 31st ST S S EADS ST S FERN ST	MON - FRI
FEH1800S	54792	1800 S FERN ST 18th ST S 20th ST S	MON - FRI
EA3203S	54791	3200 S EADS ST S GLEBE RD	MON - FRI
EA03200S	54788	3200 S EADS ST S GLEBE RD	MON - FRI
EA03202S	54788	3200 S EADS ST S GLEBE RD	MON - FRI
CLH1301N	54785	1300 N CLEVELA CLARENDO FAIRFAX DI	MON - SAT
VEH1501N	54783	1500 N VEITCH S WILSON BL KEY BLVD	MON - FRI
TFH1401N	54781	1400 N TAFT ST 15th ST N 13th ST N	MON - FRI
CBH1800N	54779	1800 CLARENDO N RHODES N SCOTT S	MON - FRI
POH801N	54773	800 N POLLARC 9th ST N WILSON BL	MON - FRI
QN01600N	54772	1600 N QUINN S CLARENDO 16th ST N	MON - FRI
GLBH3602S	54749	3600 S GLEBE RE POTOMAC S BALL ST	MON - SAT
10H3201N	54732	3200 10th ST N FAIRFAX DI WILSON BL	MON - SAT
10H3200N	54731	3200 10th ST N N IVY ST N IRVING S	MON - FRI
H232S	54727	1500 S HAYES ST 15th ST S S HAYES ST	MON - FRI

22H501S	54726	500 22nd ST S	S FERN ST	S EADS ST	MON - FRI
1302100N	54720	2100 13th ST N	N VEITCH S	N COURTH	MON - FRI
1302101N	54719	2100 13th ST N	N COURTH	N VEITCH S	MON - FRI
PI1500N	54715	1500 N PIERCE S	16th ST N	FAIRFAX D	MON - FRI
PI1502N	54715	1500 N PIERCE S	16th ST N	FAIRFAX D	MON - FRI
QE1501N	54714	1500 N QUEEN S	16th ST N	FAIRFAX D	MON - FRI
QE1503N	54714	1500 N QUEEN S	16th ST N	FAIRFAX D	MON - FRI
QE1505N	54714	1500 N QUEEN S	16th ST N	FAIRFAX D	MON - FRI
QE1507N	54714	1500 N QUEEN S	16th ST N	FAIRFAX D	MON - FRI
12H601S	54712	600 12th ST S	S FERN ST	S HAYES ST	MON - FRI
PI01500N	54707	1500 N PIERCE S	16th ST N	FAIRFAX D	MON - FRI
1601600N	54706	1600 16th ST N	N QUEEN S	N PIERCE S	MON - FRI
QN01601N	54705	1600 N QUINN S	CLAREND	16th ST N	MON - FRI
EAH2401S	54691	2400 S EADS ST	24th ST S	25th ST S	MON - FRI
WRH1101S	54666	1100 S WALTER	12th ST S	11th ST S	MON - FRI
EA01600S	54662	1600 S EADS ST	15th ST S	18th ST S	MON - FRI
EA01602S	54662	1700 S EADS ST	15th ST S	18th ST S	MON - FRI
1302000N	54644	2000 13th ST N	N TAFT ST	N TROY ST	MON - FRI
RAH500N	54634	500 N RANDOL	WILSON BL	N GLEBE RI	MON - FRI
RAH502N	54634	500 5th RD N	WILSON BL	N GLEBE RI	MON - FRI
WA2117S	54622	2100 S WASHIN	8th ST S	6th ST S	MON - FRI
WA2119S	54622	2100 S WASHIN	8th ST S	6th ST S	MON - FRI
WA2121S	54622	2100 S WASHIN	8th ST S	6th ST S	MON - FRI
WA2123S	54622	2100 S WASHIN	8th ST S	6th ST S	MON - FRI
WA2125S	54622	2100 S WASHIN	8th ST S	6th ST S	MON - FRI
WA2127S	54622	2100 S WASHIN	8th ST S	6th ST S	MON - FRI
WA2129S	54622	2100 S WASHIN	8th ST S	6th ST S	MON - FRI
WA2131S	54622	2100 S WASHIN	8th ST S	6th ST S	MON - FRI
WA2133S	54622	2100 S WASHIN	8th ST S	6th ST S	MON - FRI
WA2135S	54622	2100 S WASHIN	8th ST S	6th ST S	MON - FRI
WA2137S	54622	2100 S WASHIN	8th ST S	6th ST S	MON - FRI
WA2139S	54622	2100 S WASHIN	8th ST S	6th ST S	MON - FRI
WA2141S	54622	2100 S WASHIN	8th ST S	6th ST S	MON - FRI
WA2143S	54622	2100 S WASHIN	8th ST S	6th ST S	MON - FRI
WA2145S	54622	2100 S WASHIN	8th ST S	6th ST S	MON - FRI
WA2147S	54622	2100 S WASHIN	8th ST S	6th ST S	MON - FRI
WA2149S	54622	2100 S WASHIN	8th ST S	6th ST S	MON - FRI
WA2151S	54622	2100 S WASHIN	8th ST S	6th ST S	MON - FRI
WA2153S	54622	2100 S WASHIN	8th ST S	6th ST S	MON - FRI
WA2155S	54622	2100 S WASHIN	8th ST S	6th ST S	MON - FRI
WA2157S	54622	2100 S WASHIN	8th ST S	6th ST S	MON - FRI
WA2159S	54622	2100 S WASHIN	8th ST S	6th ST S	MON - FRI
WA2161S	54622	2100 S WASHIN	8th ST S	6th ST S	MON - FRI
WA2163S	54622	2100 S WASHIN	8th ST S	6th ST S	MON - FRI
WA2165S	54622	2100 S WASHIN	8th ST S	6th ST S	MON - FRI
WA2167S	54622	2100 S WASHIN	8th ST S	6th ST S	MON - FRI
WA2169S	54622	2100 S WASHIN	8th ST S	6th ST S	MON - FRI

WA2171S	54622	2100 S WASHINC 8th ST S	6th ST S	MON - FRI
WA2173S	54622	2100 S WASHINC 8th ST S	6th ST S	MON - FRI
WA2175S	54622	2100 S WASHINC 8th ST S	6th ST S	MON - FRI
WR101S	54620	100 S WALTER S WASHINC S COURTHC		MON - FRI
WR103S	54620	100 S WALTER S WASHINC S COURTHC		MON - FRI
WR105S	54620	100 S WALTER S WASHINC S COURTHC		MON - FRI
UL0100S	54619	100 S UHLE ST	S WISE ST	WASHINGTON MON - FRI
SY01900N	54602	1900 N SYCAMO	19th ST N	I66 EASTBC MON - FRI
WES1900N	54599	2000 N WESTMC	28th ST N	WASHINGTON MON - FRI
WES1902N	54599	2000 N WESTMC	28th ST N	WASHINGTON MON - FRI
WES1904N	54599	2000 N WESTMC	28th ST N	WASHINGTON MON - FRI
WES1906N	54599	2000 N WESTMC	28th ST N	WASHINGTON MON - FRI
WES1908N	54599	2000 N WESTMC	28th ST N	WASHINGTON MON - FRI
WES1910N	54599	2000 N WESTMC	28th ST N	WASHINGTON MON - FRI
WES1912N	54599	2000 N WESTMC	28th ST N	WASHINGTON MON - FRI
WES1914N	54599	2000 N WESTMC	28th ST N	WASHINGTON MON - FRI
WES1916N	54599	2000 N WESTMC	28th ST N	WASHINGTON MON - FRI
WES1918N	54599	2000 N WESTMC	28th ST N	WASHINGTON MON - FRI
EDI01700N	54597	1700 N EDISON	17th ST N	19th ST N MON - FRI
EDI01702N	54597	1700 N EDISON	17th ST N	19th ST N MON - FRI
EDIH1720N	54596	1700 N EDISON	17th ST N	17th RD N MON - FRI
EDI01600N	54595	1600 N EDISON	16th ST N	16th RD N MON - FRI
EDI01602N	54595	1600 N EDISON	16th ST N	16th RD N MON - FRI
EDI01604N	54595	1600 N EDISON	16th ST N	16th RD N MON - FRI
EDI01606N	54595	1600 N EDISON	16th ST N	16th RD N MON - FRI
902900S	54589	2900 9th ST S	S WALTER S	HIGHLAN MON - FRI
903000S	54589	3000 9th ST S	S WALTER S	HIGHLAN MON - FRI
902901S	54588	2900 9th ST S	S WALTER S	HIGHLAN MON - FRI
903001S	54588	3000 9th ST S	S WALTER S	HIGHLAN MON - FRI
903003S	54588	3000 9th ST S	S WALTER S	HIGHLAN MON - FRI
AR01801N	54563	1800 N ARLINGT	WILSON BL	19th ST N MON - FRI
AR01803N	54563	1800 N ARLINGT	WILSON BL	19th ST N MON - FRI
AR01805N	54563	1800 N ARLINGT	WILSON BL	19th ST N MON - FRI
OAH1719N	54540	1700 N OAK ST	KEY BLVD	18th ST N MON - FRI
PI01600N	54532	1600 N PIERCE	S CLARENDO	16th RD N MON - FRI
QE01601N	54531	1600 N QUEEN	S CLARENDO	16th ST N MON - FRI
QN01803N	54530	1800 N QUINN	S KEY BLVD	LEE HWY MON - FRI
QN01901N	54530	1900 N QUINN	S KEY BLVD	LEE HWY MON - FRI
QN01900N	54529	1900 N QUINN	S KEY BLVD	LEE HWY MON - FRI
QN1914N	54529	1900 N QUINN	S KEY BLVD	LEE HWY MON - FRI
KB01500N	54518	1500 KEY BLVD	N ODE ST	N OAK ST MON - FRI
KB01501N	54517	1500 KEY BLVD	N ODE ST	N OAK ST MON - FRI
KB01503N	54517	1500 KEY BLVD	N ODE ST	N OAK ST MON - FRI
KB1600N	54515	1600 KEY BLVD	N ODE ST	N QUINN S MON - FRI
18H1518N	54514	1500 18th ST N	N OAK ST	N QUINN S MON - SAT
WI01703N	54498	1700 WILSON BL	N QUINN S	N RHODES MON - FRI
WI01705N	54498	1700 WILSON BL	N QUINN S	N RHODES MON - FRI

CB01700N	54488	1700 CLARENDON RHODES N QUINN S MON - FRI
1601500N	54485	1500 16th RD N N OAK ST N PIERCE S MON - FRI
1601502N	54485	1500 16th RD N N OAK ST N PIERCE S MON - FRI
1601504N	54484	1500 16th RD N N PIERCE S N OAK ST MON - FRI
1601601N	54483	1600 16th ST N N QUEEN S N PIERCE S MON - FRI
1601701N	54482	1700 16th ST N N QUINN S N QUEEN S MON - FRI
FA01300N	54481	1300 FAIRFAX DI FORT MYE I N PIERCE S MON - FRI
FA01302N	54481	1300 FAIRFAX DI N PIERCE S FORT MYE I MON - FRI
FA01304N	54481	1300 FAIRFAX DI N PIERCE S FORT MYE I MON - FRI
FA01306N	54481	1300 FAIRFAX DI N PIERCE S FORT MYE I MON - FRI
FA01301N	54478	1300 FAIRFAX DI N PIERCE S FORT MYE I MON - FRI
FA01501N	54478	1500 FAIRFAX DI FORT MYE I N PIERCE S MON - FRI
FA1501N	54478	1400 FAIRFAX DI N PIERCE S FORT MYE I MON - FRI
FA1503N	54478	1400 FAIRFAX DI N PIERCE S FORT MYE I MON - FRI
NA01202N	54477	1200 N NASH ST 12th ST N 14th ST N MON - FRI
1401401N	54476	1400 14th ST N N OAK ST N NASH ST MON - FRI
FM01301N	54474	1300 FORT MYE I ARLINGTO I 12th ST N MON - FRI
FM01303N	54474	1300 FORT MYE I ARLINGTO I 12th ST N MON - FRI
NA01200N	54474	1200 N NASH ST 12th ST N 14th ST N MON - FRI
FM1300N	54473	1300 FORT MYE I 14th ST N ARLINGTO I MON - FRI
FM1302N	54473	1300 FORT MYE I ARLINGTO I 12th ST N MON - FRI
FM1304N	54473	1300 FORT MYE I ARLINGTO I 12th ST N MON - FRI
1201500N	54472	1500 12th ST N N PIERCE S FORT MYE I MON - FRI
H369N	54470	2100 N COURTH 14th ST N 15th ST N MON - FRI
H370N	54470	2100 N COURTH 14th ST N 15th ST N MON - FRI
H313N	54468	2100 N COURTH 14th ST N 15th ST N MON - FRI
H314N	54468	2100 N COURTH 14th ST N 15th ST N MON - FRI
H315N	54468	2100 N COURTH 14th ST N 15th ST N MON - FRI
H316N	54468	2100 N COURTH 14th ST N 15th ST N MON - FRI
141800N	54466	1800 14th ST N N SCOTT S I N ROLFE S I MON - FRI
141802N	54466	1800 14th ST N N SCOTT S I N ROLFE S I MON - FRI
141804N	54466	1800 14th ST N N SCOTT S I N ROLFE S I MON - FRI
141806N	54466	1800 14th ST N N SCOTT S I N ROLFE S I MON - FRI
141808N	54466	1800 14th ST N N SCOTT S I N ROLFE S I MON - FRI
141810N	54466	1800 14th ST N N SCOTT S I N ROLFE S I MON - FRI
141812N	54466	1800 14th ST N N SCOTT S I N ROLFE S I MON - FRI
141814N	54466	1800 14th ST N N SCOTT S I N ROLFE S I MON - FRI
1501900N	54466	1900 15th ST N N SCOTT S I N TAFT ST MON - FRI
1501902N	54466	1900 15th ST N N TAFT ST N SCOTT S I MON - FRI
CB01800N	54449	1800 CLARENDON RHODES N QUINN S MON - FRI
CB01802N	54449	1801 CLARENDON RHODES 16th ST N MON - FRI
CB01801N	54448	1800 CLARENDON RHODES N TROY ST MON - FRI
CB02400N	54440	2400 CLARENDON ADAMS S N BARTON MON - FRI
CB02500N	54438	2500 CLARENDON BARTON N CLEVELA MON - FRI
1302001N	54428	2000 13th ST N N NASH ST N TAFT ST MON - FRI
H80N	54427	2100 CLARENDON CLARENDON 15th ST N MON - FRI
H81N	54427	2100 CLARENDON CLARENDON 15th ST N MON - FRI

FA02401N	54425	2400 FAIRFAX DR N BARTON 12th CT N	MON - FRI
FA02501N	54424	2500 FAIRFAX DR N CLEVELA N BARTON	MON - FRI
KB02100N	54423	2100 KEY BLVD N VEITCH S N UHLE ST	MON - FRI
RH1701N	54422	1700 N RHODES WILSON BL CLARENDOMON	- FRI
RH1703N	54422	1700 N RHODES WILSON BL CLARENDOMON	- FRI
RH01600N	54420	1600 N RHODES CLARENDOMON 16th ST N	MON - FRI
TF1402N	54418	1400 N TAFT ST 15th ST N 13th ST N	MON - FRI
TF1406N	54418	1400 N TAFT ST 15th ST N 14th ST N	MON - FRI
TF1408N	54418	1400 N TAFT ST 15th ST N 14th ST N	MON - FRI
TF1410N	54418	1400 N TAFT ST 15th ST N 14th ST N	MON - FRI
TF1412N	54418	1400 N TAFT ST 15th ST N 14th ST N	MON - FRI
CHH1401N	54413	1400 N COURTH 15th ST N 14th ST N	MON - FRI
CHH1403N	54413	1400 N COURTH 15th ST N 14th ST N	MON - FRI
CHH1405N	54413	1400 N COURTH 15th ST N 14th ST N	MON - FRI
CHH1407N	54413	1400 N COURTH 15th ST N 14th ST N	MON - FRI
CHH1409N	54413	1400 N COURTH 15th ST N 14th ST N	MON - FRI
CHH1411N	54413	1400 N COURTH 15th ST N 14th ST N	MON - FRI
BA01300N	54388	1300 N BARTON 14th ST N 13th CT N	MON - FRI
BA01000N	54387	1000 N BARTON 11th ST N 10th ST N	MON - FRI
BA01100N	54386	1100 N BARTON 12th ST N 11th ST N	MON - FRI
BA01001N	54385	1000 N BARTON 11th ST N 10th ST N	MON - FRI
BA01101N	54384	1100 N BARTON 12th ST N 11th ST N	MON - FRI
CL01301N	54379	1300 N CLEVELA CLARENDOMON FAIRFAX DR	MON - FRI
JO01501S	54373	1500 S JOYCE ST 15th ST S 16th ST S	MON - FRI
JO01503S	54373	1500 S JOYCE ST 15th ST S 16th ST S	MON - FRI
JO01500S	54372	1500 S JOYCE ST 15th ST S 16th ST S	MON - FRI
JO01502S	54372	1500 S JOYCE ST 15th ST S 16th ST S	MON - FRI
150500S	54371	500 15th ST S S FERN ST S EADS ST	MON - FRI
150502S	54371	500 15th ST S S FERN ST S EADS ST	MON - FRI
150501S	54370	500 15th ST S S FERN ST S ELM ST	MON - FRI
HA01001S	54365	1000 S HAYES ST ARMY NAV 12th ST S	MON - FRI
HA01101S	54365	1100 S HAYES ST 12th ST S ARMY NAV	MON - FRI
HA01501S	54363	1500 S HAYES ST 15th ST S 18th ST S	MON - FRI
HA01503S	54363	1500 S HAYES ST 15th ST S 18th ST S	MON - FRI
HA01701S	54363	1700 S HAYES ST 18th ST S S FERN ST	MON - FRI
HA01703S	54363	1700 S HAYES ST 18th ST S S FERN ST	MON - FRI
HA01500S	54362	1500 S HAYES ST 15th ST S 18th ST S	MON - FRI
HA01502S	54362	1500 S HAYES ST 15th ST S 18th ST S	MON - FRI
HA01504S	54362	1500 S HAYES ST 15th ST S 18th ST S	MON - FRI
HA01506S	54362	1500 S HAYES ST 15th ST S 18th ST S	MON - FRI
HA01600S	54362	1600 S HAYES ST 15th ST S 18th ST S	MON - FRI
HA01700S	54362	1700 S HAYES ST 18th ST S S FERN ST	MON - FRI
HA01702S	54362	1700 S HAYES ST 18th ST S S FERN ST	MON - FRI
VHP01S	54362	1500 S HAYES ST 15th ST S 18th ST S	MON - FRI
180500S	54361	500 18th ST S S EADS ST S FERN ST	MON - FRI
180504S	54361	500 18th ST S S EADS ST S FERN ST	MON - FRI
180501S	54360	500 18th ST S S EADS ST S FERN ST	MON - FRI

180503S	54360	500 18th ST S S EADS ST S FERN ST	MON - FRI
120601S	54357	600 12th ST S S HAYES ST S FERN ST	MON - FRI
120603S	54357	600 12th ST S S HAYES ST S FERN ST	MON - FRI
AN0500S	54353	500 ARMY NAV S EADS ST S FERN ST	MON - FRI
AN0302S	54352	300 ARMY NAV S EADS ST 12th ST S	MON - FRI
AN0400S	54352	400 ARMY NAV 12th ST S S EADS ST	MON - FRI
FE01101S	54349	1100 S FERN ST ARMY NAV 12th ST S	MON - FRI
FE01103S	54349	1100 S FERN ST ARMY NAV 12th ST S	MON - FRI
FE01100S	54347	1100 S FERN ST ARMY NAV 12th ST S	MON - FRI
FE01401S	54342	1400 S FERN ST 14th ST S 15th ST S	MON - FRI
FE01501S	54340	1500 S FERN ST 15th ST S 18th ST S	MON - FRI
FE01601S	54340	1600 S FERN ST 18th ST S 15th ST S	MON - FRI
FE01603S	54340	1600 S FERN ST 18th ST S 15th ST S	MON - FRI
FE01500S	54339	1500 S FERN ST 15th ST S 18th ST S	MON - FRI
FE01502S	54339	1500 S FERN ST 15th ST S 18th ST S	MON - FRI
FE01600S	54339	1600 S FERN ST 15th ST S 18th ST S	MON - FRI
EA01301S	54338	1300 S EADS ST 12th ST S 15th ST S	MON - FRI
EA01001S	54336	1000 S EADS ST ARMY NAV 12th ST S	MON - FRI
EA01101S	54335	1100 S EADS ST 11th ST S 12th ST S	MON - FRI
EA01100S	54334	1100 S EADS ST 11th ST S 12th ST S	MON - FRI
EA01102S	54334	1100 S EADS ST 11th ST S 12th ST S	MON - FRI
EAH1301S	54333	1300 S EADS ST 12th ST S 15th ST S	MON - FRI
WA02901N	54292	2900 WASHINGT N GARFIELI 10th ST N	MON - FRI
IV1200N	54287	1200 N IVY ST WILSON BL 13th ST N	MON - FRI
IV1202N	54287	1200 N IVY ST WILSON BL 13th ST N	MON - FRI
IV1204N	54287	1200 N IVY ST CLAREND0 13th ST N	MON - FRI
WAH2112S	54286	2100 WASHINGT S WALTER ARLINGTON	MON - FRI
1003200N	54278	3200 10th ST N N IVY ST N IRVING S	MON - FRI
1003203N	54277	3200 10th ST N WILSON BL N IRVING S	MON - FRI
1003201N	54276	3200 10th ST N WILSON BL FAIRFAX DI	MON - FRI
GA01001N	54257	1000 N GARFIELI WASHINGT 11th ST N	MON - FRI
IR01001N	54237	1000 N IRVING S CLAREND0 10th RD N	MON - FRI
IR01003N	54237	1000 N IRVING S CLAREND0 9th RD N	MON - FRI
KE801N	54230	800 N KENMOR WILSON BL FAIRFAX DI	MON - FRI
KE803N	54230	800 N KENMOR WILSON BL FAIRFAX DI	MON - FRI
KE805N	54230	800 N KENMOR WILSON BL FAIRFAX DI	MON - FRI
KE807N	54230	800 N KENMOR WILSON BL FAIRFAX DI	MON - FRI
WI03500N	54205	3500 WILSON BL N LINCOLN N MONROE	MON - FRI
TF1404N	54118	1400 N TAFT ST 15th ST N 14th ST N	MON - FRI
QU0502N	54105	400 N QUINCY N GLEBE RI 5th RD N	MON - FRI
12H200S	54098	200 12th ST S CRYSTAL D S CLARK ST	MON - FRI
12H202S	54098	200 12th ST S CRYSTAL D S CLARK ST	MON - FRI
CRH1300S	54090	1300 CRYSTAL D 15th ST S 12th ST S	MON - FRI
CRH1400S	54090	1400 CRYSTAL D 15th ST S 12th ST S	MON - FRI
LBH401S	54084	400 LONG BRID BOUNDAR 6th ST S	MON - FRI
22H518S	54076	500 22nd ST S S FERN ST S EADS ST	MON - FRI
220501S	54075	500 22nd ST S S FERN ST S EADS ST	MON - FRI

220503S	54075	500 22nd ST S	S FERN ST	S EADS ST	MON - FRI
FE01800S	54058	1800 S FERN ST	18th ST S	20th ST S	MON - FRI
FE01900S	54057	1900 S FERN ST	18th ST S	20th ST S	MON - FRI
FE02000S	54056	2000 S FERN ST	20th ST S	21st ST S	MON - FRI
FE02100S	54055	2100 S FERN ST	21st ST S	22nd ST S	MON - FRI
EA01800S	54053	1800 S EADS ST	18th ST S	20th ST S	MON - FRI
EA01802S	54053	1800 S EADS ST	18th ST S	20th ST S	MON - FRI
EA02000S	54051	2000 S EADS ST	20th ST S	21st ST S	MON - FRI
EA02002S	54051	2000 S EADS ST	20th ST S	21st ST S	MON - FRI
EA02403S	54042	2400 S EADS ST	24th ST S	25th ST S	MON - FRI
EA02501S	54041	2500 S EADS ST	24th ST S	26th ST S	MON - FRI
FS02801S	54035	2800 FORT SCOT	S EADS ST	S FERN ST	MON - FRI
310501S	54034	500 31st ST S	S EADS ST	S FERN ST	MON - FRI
EA02700S	54032	2700 S EADS ST	26th RD S	FORT SCOT	MON - FRI
EA02702S	54032	2700 S EADS ST	26th RD S	FORT SCOT	MON - FRI
EA02701S	54031	2700 S EADS ST	26th RD S	FORT SCOT	MON - FRI
EA02703S	54031	2700 S EADS ST	26th RD S	FORT SCOT	MON - FRI
EA03201S	54028	3000 S EADS ST	31st ST S	S GLEBE RC	MON - FRI
EA03203S	54028	3200 S EADS ST	31st ST S	S GLEBE RC	MON - FRI
EA03205S	54028	3200 S EADS ST	31st ST S	S GLEBE RC	MON - FRI
314207S	54024	4200 31st ST S	S RANDOLF S	ABINGDC	MON - FRI
314209S	54024	4200 31st ST S	S RANDOLF S	ABINGDC	MON - FRI
314211S	54024	4200 31st ST S	S RANDOLF S	ABINGDC	MON - FRI
314213S	54024	4200 31st ST S	S RANDOLF S	ABINGDC	MON - FRI
314215S	54024	4200 31st ST S	S RANDOLF S	ABINGDC	MON - FRI
314217S	54024	4200 31st ST S	S RANDOLF S	ABINGDC	MON - FRI
314219S	54024	4200 31st ST S	S RANDOLF S	ABINGDC	MON - FRI
314221S	54024	4200 31st ST S	S RANDOLF S	ABINGDC	MON - FRI
314223S	54024	4200 31st ST S	S RANDOLF S	ABINGDC	MON - FRI
314225S	54024	4200 31st ST S	S RANDOLF S	ABINGDC	MON - FRI
314227S	54024	4200 31st ST S	S RANDOLF S	ABINGDC	MON - FRI
314229S	54024	4200 31st ST S	S RANDOLF S	ABINGDC	MON - FRI
314231S	54024	4200 31st ST S	S RANDOLF S	ABINGDC	MON - FRI
314233S	54024	4200 31st ST S	S RANDOLF S	ABINGDC	MON - FRI
314235S	54024	4200 31st ST S	S RANDOLF S	ABINGDC	MON - FRI
314237S	54024	4200 31st ST S	S RANDOLF S	ABINGDC	MON - FRI
314239S	54024	4200 31st ST S	S RANDOLF S	ABINGDC	MON - FRI
314241S	54024	4200 31st ST S	S RANDOLF S	ABINGDC	MON - FRI
314243S	54024	4200 31st ST S	S RANDOLF S	ABINGDC	MON - FRI
31H4200S	54022	4200 31st ST S	S RANDOLF S	ABINGDC	MON - FRI
CB2600N	54701	2600 CLARENDON	EDGEWC N	DANVILL	MON - SAT
CB2602N	54701	2600 CLARENDON	CLEVELA N	DANVILL	MON - SAT
LY01703N	54642	1700 N LYNN ST	WILSON BL	19th ST N	MON - SAT
LH3800N	54604	3800 LEE HWY	N OAKLANIN	POLLARC	MON - SAT
LH3802N	54604	3800 LEE HWY	N OAK ST	N POLLARC	MON - SAT
LH3804N	54604	3800 LEE HWY	N OAKLANIN	POLLARC	MON - SAT
LI921S	54567	900 S LINCOLN	COLUMBIA	9th ST S	MON - SAT

LI923S	54567	900 S LINCOLN COLUMBIA 9th ST S	MON - SAT
LI925S	54567	900 S LINCOLN COLUMBIA 9th ST S	MON - SAT
LY01701N	54557	1800 N LYNN ST 19th ST N WILSON BL	MON - SAT
LY01801N	54557	1800 N LYNN ST 19th ST N WILSON BL	MON - SAT
LY1801N	54557	1800 N LYNN ST 19th ST N WILSON BL	MON - SAT
181504N	54512	1500 18th ST N N OAK ST N QUINN S	MON - SAT
WI1101N	54507	1100 WILSON BL N LYNN ST N KENT ST	MON - SAT
WI1103N	54507	1100 WILSON BL N LYNN ST N KENT ST	MON - SAT
WI1105N	54507	1100 WILSON BL N LYNN ST ARLINGTOI	MON - SAT
CH1502N	54414	1500 N COURTH 15th ST N CLARENDON	MON - SAT
CH1504N	54414	1500 N COURTH 15th ST N CLARENDON	MON - SAT
CH1506N	54414	1500 N COURTH 15th ST N CLARENDON	MON - SAT
ULH1410N	54408	1400 N UHLE ST 14th ST N 15th ST N	MON - SAT
ULH1412N	54408	1400 N UHLE ST 14th ST N 15th ST N	MON - SAT
UL1400N	54407	1400 N UHLE ST 14th ST N 15th ST N	MON - SAT
UL1402N	54407	1400 N UHLE ST 14th ST N 15th ST N	MON - SAT
UL1404N	54407	1400 N UHLE ST 14th ST N 15th ST N	MON - SAT
UL1406N	54407	1400 N UHLE ST 14th ST N 15th ST N	MON - SAT
UL1408N	54407	1400 N UHLE ST 14th ST N 15th ST N	MON - SAT
WAY1501N	54402	1500 N WAYNE S CLARENDON WILSON BL	MON - SAT
DA1501N	54378	1500 N DANVILL WILSON BL FRANKLIN I	MON - SAT
DA1503N	54378	1500 N DANVILL WILSON BL FRANKLIN I	MON - SAT
DA1505N	54378	1500 N DANVILL WILSON BL FRANKLIN I	MON - SAT
DA1507N	54378	1500 N DANVILL FRANKLIN I WILSON BL	MON - SAT
DA1515N	54378	1500 N DANVILL FRANKLIN I WILSON BL	MON - SAT
DA1517N	54378	1500 N DANVILL FRANKLIN I WILSON BL	MON - SAT
JO1315S	54375	1300 S JOYCE ST ARMY NAV 15th ST S	MON - SAT
EA1401S	54332	1400 S EADS ST 12th ST S 15th ST S	MON - SAT
WAH3112N	54328	3100 WASHINGT CLARENDON HIGHLAN	MON - SAT
WAH3114N	54328	3100 WASHINGT CLARENDON HIGHLAN	MON - SAT
FI1400N	54270	1400 N FILLMOR WILSON BL FRANKLIN I	MON - SAT
FI1402N	54270	1400 N FILLMOR WILSON BL FRANKLIN I	MON - SAT
HI1001N	54250	1000 N HIGHLAN WASHINGT 10th ST N	MON - SAT
HI1007N	54250	1000 N HIGHLAN WASHINGT 10th ST N	MON - SAT
HI1009N	54250	1000 N HIGHLAN WASHINGT 10th ST N	MON - SAT
HI1011N	54250	1000 N HIGHLAN WASHINGT 10th ST N	MON - SAT
HE1101N	54244	1100 N HERNDON WILSON BL 13th ST N	MON - SAT
HE1103N	54244	1100 N HERNDON WILSON BL 13th ST N	MON - SAT
HE1105N	54244	1100 N HERNDON WILSON BL 13th ST N	MON - SAT
HE1107N	54244	1100 N HERNDON WILSON BL 13th ST N	MON - SAT
HE1111N	54244	1100 N HERNDON WILSON BL 13th ST N	MON - SAT
HE1115N	54244	1100 N HERNDON 13th ST N WILSON BL	MON - SAT
IR901N	54234	900 N IRVING S 10th ST N 9th RD N	MON - SAT
IR903N	54234	900 N IRVING S 10th ST N 9th RD N	MON - SAT
KE900N	54231	900 N KENMOR WILSON BL FAIRFAX DI	MON - SAT
KE903N	54231	900 N KENMOR WILSON BL FAIRFAX DI	MON - SAT
KE905N	54231	900 N KENMOR WILSON BL FAIRFAX DI	MON - SAT

KE907N	54231	900 N KENMOR WILSON BL FAIRFAX D	MON - SAT
KE909N	54231	900 N KENMOR WILSON BL FAIRFAX D	MON - SAT
KE911N	54231	900 N KENMOR WILSON BL FAIRFAX D	MON - SAT
LI802N	54198	800 N LINCOLN WILSON BL 8th ST N	MON - SAT
LI804N	54198	800 N LINCOLN WILSON BL 8th ST N	MON - SAT
94102N	54158	4100 9th ST N N STAFFOR N RANDOL	MON - SAT
94104N	54158	4100 9th ST N N STAFFOR N RANDOL	MON - SAT
TA922N	54128	900 N TAYLOR ! WILSON BL FAIRFAX D	MON - SAT
TA924N	54128	900 N TAYLOR ! WILSON BL FAIRFAX D	MON - SAT
SU802N	54122	800 N STUART ! WILSON BL FAIRFAX D	MON - SAT
SU804N	54122	800 N STUART ! 9th ST N WILSON BL	MON - SAT
SU806N	54122	800 N STUART ! 9th ST N WILSON BL	MON - SAT
23701S	54068	700 23rd ST S S GRANT S` S HAYES ST	MON - SAT
23703S	54068	700 23rd ST S S GRANT S` S HAYES ST	MON - SAT
23705S	54068	700 23rd ST S S GRANT S` S HAYES ST	MON - SAT
23707S	54068	700 23rd ST S S GRANT S` S HAYES ST	MON - SAT
23709S	54068	700 23rd ST S S GRANT S` S HAYES ST	MON - SAT
23711S	54068	700 23rd ST S S GRANT S` S HAYES ST	MON - SAT
23713S	54068	700 23rd ST S S GRANT S` S HAYES ST	MON - SAT
GR2201S	54054	2200 S GRANT S` 23rd ST S 22nd ST S	MON - SAT
GR2203S	54054	1000 S GRANT S` 23rd ST S 22nd ST S	MON - SAT
QUH2808S	54018	2800 S QUINCY S CAMPBELL S RANDOLF	MON - SAT
WAY1503N	54402	1500 N WAYNE S CLARENDO WILSON BL	MON - SAT
WAY1505N	54402	1500 N WAYNE S CLARENDO WILSON BL	MON - SAT
JO1321S	54377	1300 S JOYCE ST ARMY NAV 15th ST S	MON - SAT
JO1323S	54377	1300 S JOYCE ST ARMY NAV 15th ST S	MON - SAT
GLB901N	54140	900 N GLEBE RI WILSON BL FAIRFAX D	MON-FRI 9
GLB903N	54140	900 N GLEBE RI WILSON BL FAIRFAX D	MON-FRI 9
QU2801S	54020	2800 S QUINCY S CAMPBELL S RANDOLF	MON - SAT
QU2803S	54020	2800 S QUINCY S CAMPBELL S RANDOLF	MON - SAT
QU2802S	54017	2800 S QUINCY S CAMPBELL S RANDOLF	MON - SAT
QU2804S	54017	2800 S QUINCY S CAMPBELL S RANDOLF	MON - SAT
QU2806S	54017	2800 S QUINCY S CAMPBELL S RANDOLF	MON - SAT

Side	Metro Area	Hours	Rate	Manufactu	Handicap	Number of	Dual ID	Meter Type
West	Pentagon C	4	1.75	IPS-M5	Yes	1		Single
West	Pentagon C	4	1.75	IPS-M5	Yes	1		Single
West	Pentagon C	4	1.75	IPS-M5	Yes	1		Single
South	Pentagon C	4	1.75	IPS-M5	Yes	1		Single
North	Ballston	4	1.75	IPS-M5	Yes	1		Single
East	Ballston	4	1.75	IPS-M5	Yes	1		Single
East	Ballston	4	1.75	IPS-M5	Yes	1		Single
North	Ballston	4	1.75	IPS-M5	Yes	1		Single
West	Virginia Squ	4	1.75	IPS-M5	Yes	1		Single
South	Columbia F	4	1.75	IPS-M5	Yes	1		Single
East	Columbia F	4	1.75	IPS-M5	Yes	1		Single
West	Columbia F	4	1.75	IPS-M5	Yes	1		Single
South	Crystal City	4	1.75	IPS-M5	Yes	1		Single
West	Crystal City	4	1.75	IPS-M5	Yes	1		Single
West	Virginia Squ	4	1.25	IPS-M5	Yes	1		Single
West	Courthouse	4	1.75	IPS-M5	Yes	1		Single
North	Courthouse	4	1.75	IPS-M5	Yes	1		Single
South	Courthouse	4	1.75	IPS-M5	Yes	1		Single
West	Virginia Squ	4	1.75	IPS-M5	Yes	1		Single
South	Virginia Squ	4	1.75	IPS-M5	Yes	1		Single
South	Virginia Squ	4	1.75	IPS-M5	Yes	1		Single
South	Virginia Squ	4	1.75	IPS-M5	Yes	1		Single
North	Virginia Squ	4	1.75	IPS-M5	Yes	1		Single
South	Four Mile F	4	1.75	IPS-M5	Yes	1	OALH2702	Double
South	Four Mile F	4	1.75	IPS-M5	Yes	1	OALH2700	Double
East	Crystal City	4	1.75	IPS-M5	Yes	1		Single
West	Rosslyn	4	1.75	IPS-M5	Yes	1		Single
South	Virginia Squ	4	1.75	IPS-M5	Yes	1		Single
South	Virginia Squ	4	1.75	IPS-M5	Yes	1		Single
East	Rosslyn	4	1.75	IPS-M5	Yes	1		Single
North	Rosslyn	4	1.75	IPS-M5	Yes	1		Single
East	Clarendon	4	1.75	IPS-M5	Yes	1		Single
East	Clarendon	4	1.75	IPS-M5	Yes	1		Single
West	Clarendon	4	1.75	IPS-M5	Yes	1		Single
South	Clarendon	4	1.75	IPS-M5	Yes	1		Single
East	Clarendon	4	1.75	IPS-M5	Yes	1		Single
East	Clarendon	4	1.75	IPS-M5	Yes	1		Single
East	Clarendon	4	1.75	IPS-M5	Yes	1		Single
North	Clarendon	4	1.75	IPS-M5	Yes	1		Single
North	Clarendon	4	1.75	IPS-M5	Yes	1		Single
North	Clarendon	4	1.75	IPS-M5	Yes	1		Single
West	Columbia F	4	1.75	IPS-M5	Yes	1		Single
North	Clarendon	4	1.75	CALE-CWT	No	6		Multi
South	Columbia F	4	1.75	IPS-M5	Yes	1		Single
South	Columbia F	4	1.75	IPS-M5	Yes	1		Single
South	Shirlington	4	1.75	IPS-M5	Yes	1		Single

North	Shirlington	4	1.75	IPS-M5	Yes	1	Single
North	Rosslyn	4	1.75	CALE-CWT	No	4	Multi
North	Rosslyn	4	1.75	CALE-CWT	No	6	Multi
West	Clarendon	4	1.75	IPS-M5	Yes	1	Single
North	Courthouse	4	1.75	IPS-M5	Yes	1	Single
South	Rosslyn	4	1.75	IPS-M5	Yes	1	Single
North	Shirlington	4	1.75	IPS-M5	Yes	1	Single
South	Shirlington	4	1.75	IPS-M5	Yes	1	Single
South	Crystal City	4	1.75	IPS-M5	Yes	1	Single
South	Courthouse	4	1.75	IPS-M5	Yes	1	Single
South	Rosslyn	4	1.75	IPS-M5	Yes	1	Single
East	Ballston	4	1.75	IPS-M5	Yes	1	Single
North	Crystal City	4	1.75	IPS-M5	Yes	1	Single
West	Crystal City	4	1.75	IPS-M5	Yes	1	Single
South	Crystal City	4	1.75	CALE-CWT	No	7	Multi
South	Crystal City	4	1.75	CALE-CWT	No	5	Multi
North	Courthouse	4	1.75	IPS-M5	Yes	1	Single
North	Courthouse	4	1.75	IPS-M5	Yes	1	Single
South	Columbia F	4	1.75	CALE-CWT	No	3	Multi
South	Columbia F	4	1.75	IPS-M5	No	1	Single
West	Columbia F	4	1.75	CALE-CWT	No	5	Multi
West	Columbia F	4	1.25	IPS-M5	Yes	1	Single
West	Ballston	4	1.75	IPS-M5	Yes	1	Single
West	Columbia F	4	1.75	IPS-M5	No	1	Single
West	Crystal City	4	1.75	IPS-M5	Yes	1	Single
West	Rosslyn	4	1.75	IPS-M5	Yes	1 LYH1910N	Double
West	Rosslyn	4	1.75	IPS-M5	Yes	1 LYH1908N	Double
West	Crystal City	4	1.75	IPS-M5	No	1 CR2108S	Double
South	Pentagon C	4	1.75	CALE-CWT	No	6	Multi
South	Pentagon C	4	1.75	CALE-CWT	No	4	Multi
South	Pentagon C	4	1.75	CALE-CWT	No	5	Multi
West	Pentagon C	4	1.75	CALE-CWT	No	6	Multi
West	Ballston	4	1.75	CALE-CWT	No	5	Multi
West	Pentagon C	4	1.75	CALE-CWT	No	8	Multi
West	Pentagon C	4	1.75	CALE-CWT	No	7	Multi
East	Crystal City	4	1.75	CALE-CWT	No	8	Multi
South	Crystal City	4	1.75	CALE-CWT	No	8	Multi
South	Long Branc	4	1.75	IPS-M5	No	1	Single
South	Long Branc	4	1.75	IPS-M5	No	1	Single
North	Long Branc	4	1.75	IPS-M5	No	1	Single
North	Columbia F	4	1.25	IPS-M5	Yes	1	Single
North	Lyon Park	4	1.75	IPS-M5	Yes	1	Single
East	Lee Hwy	4	1.75	CALE-MP1	No	6	Multi
West	Lee Hwy	4	1.25	IPS-M5	No	1 MR2100N	Double
West	Lee Hwy	4	1.25	IPS-M5	No	1 MR2102N	Double
South	Lee Hwy	4	1.25	IPS-M5	No	1 LH3402N	Double
South	Lee Hwy	4	1.25	IPS-M5	No	1 LH3400N	Double

South	Lee Hwy	4	1.25	IPS-M5	No	1	LH3406N	Double
South	Lee Hwy	4	1.25	IPS-M5	No	1	LH3404N	Double
South	Lee Hwy	4	1.75	CALE-CWT	No	6		Multi
North	Lee Hwy	4	1.25	IPS-M5	Yes	1		Single
West	East Falls C	4	1.25	IPS-M5	No	1	WES1922N	Double
West	East Falls C	4	1.25	IPS-M5	No	1	WES1920N	Double
West	East Falls C	4	1.25	IPS-M5	No	1	WES1926N	Double
West	East Falls C	4	1.25	IPS-M5	No	1	WES1924N	Double
West	East Falls C	4	1.25	IPS-M5	No	1	WES1930N	Double
West	East Falls C	4	1.25	IPS-M5	No	1	WES1928N	Double
West	East Falls C	4	1.25	IPS-M5	No	1		Single
North	Virginia Ho	4	1.75	CALE-MP1(No	8	1601603N	Multi
North	Virginia Ho	4	1.75	CALE-MP1(No	7	1601601N	Multi
East	Virginia Ho	4	1.75	IPS-M5	Yes	1		Single
East	Virginia Ho	4	1.75	IPS-M5	Yes	1		Single
East	Virginia Ho	4	1.75	IPS-M5	Yes	1		Single
East	Virginia Ho	4	1.75	IPS-M5	Yes	1		Single
East	Virginia Ho	4	1.75	IPS-M5	Yes	1		Single
East	Virginia Ho	4	1.75	CALE-MP1(No	8		Multi
West	Columbia F	4	1.75	IPS-M5	Yes	1		Single
North	Columbia F	4	1.25	IPS-M5	Yes	1	CO2303S	Double
North	Columbia F	4	1.25	IPS-M5	Yes	1	CO2301S	Double
South	Columbia F	4	1.25	IPS-M5	Yes	1		Single
South	Columbia F	4	1.25	IPS-M5	Yes	1		Single
South	Columbia F	4	1.25	IPS-M5	Yes	1		Single
East	Rosslyn	4	1.75	IPS-M5	Yes	1		Single
East	Rosslyn	4	1.75	IPS-M5	Yes	1		Single
West	Rosslyn	4	1.75	CALE-MP1(No	5		Multi
West	Rosslyn	4	1.75	CALE-MP1(No	9		Multi
East	Rosslyn	4	1.75	CALE-CWT	No	8		Multi
West	Rosslyn	4	1.75	CALE-CWT	No	4		Multi
West	Rosslyn	4	1.75	IPS-M5	Yes	1		Single
North	Rosslyn	4	1.75	CALE-CWT	No	14		Multi
South	Rosslyn	4	1.75	CALE-CWT	No	7		Multi
North	Rosslyn	4	1.75	CALE-CWT	No	10		Multi
North	Rosslyn	4	1.75	CALE-CWT	No	10		Multi
North	Rosslyn	4	1.75	IPS-M5	No	1		Single
North	Rosslyn	4	1.75	IPS-M5	No	1		Single
North	Rosslyn	4	1.75	CALE-MP1(No	6		Multi
South	Rosslyn	4	1.75	IPS-M5	Yes	1		Single
East	Rosslyn	4	1.75	IPS-M5	Yes	1		Single
East	Rosslyn	4	1.75	IPS-M5	Yes	1		Single
North	Rosslyn	4	1.75	IPS-M5	Yes	1		Single
North	Rosslyn	4	1.75	IPS-M5	Yes	1	FA1305N	Double
North	Courthouse	4	1.75	IPS-M5	No	1		Single
North	Courthouse	4	1.75	IPS-M5	No	1		Single
North	Courthouse	4	1.75	IPS-M5	No	1		Single

8AM - 8PM Courthouse	4	1.75	IPS-M5	Yes	1	UL1519N	Double
East Courthouse	4	1.75	CALE-MP1(No	10		Multi
East Courthouse	4	1.75	CALE-MP1(No	10		Multi
West Courthouse	4	1.75	CALE-MP1(No	9		Multi
West Courthouse	4	1.75	CALE-MP1(No	9		Multi
East Courthouse	4	1.75	IPS-M5	Yes	1	AD1503N	Double
North Pentagon C	4	1.75	CALE-MP1(No	9		Multi
North Pentagon C	4	1.75	CALE-MP1(No	4		Multi
North Ballston	4	1.75	IPS-M5	Yes	1		Single
South Crystal City	4	1.75	IPS-M5	Yes	1		Single
West Shirlington	4	1.75	IPS-M5	Yes	1		Single
South Clarendon	4	1.75	IPS-M5	Yes	1		Single
South Clarendon	4	1.75	IPS-M5	Yes	1		Single
South Clarendon	4	1.75	CALE-CWT	No	6		Multi
North Clarendon	4	1.75	CALE-CWT	No	4		Multi
Center Me Clarendon	4	1.75	CALE-CWT	No	21		Multi
Center Me Clarendon	4	1.75	CALE-CWT	No	20		Multi
Center Me Clarendon	4	1.75	CALE-CWT	No	21		Multi
Center Me Clarendon	4	1.75	CALE-CWT	No	20		Multi
North Virginia Sq	4	1.75	IPS-M5	Yes	1		Single
East Clarendon	4	1.75	CALE-MP1(No	6		Multi
East Clarendon	4	1.75	CALE-MP1(No	8		Multi
North Clarendon	4	1.75	CALE-MP1(No	7		Multi
West Clarendon	4	1.75	IPS-M5	No	1	GA902N	Double
West Clarendon	4	1.75	IPS-M5	No	1	GA900N	Double
West Clarendon	4	1.75	IPS-M5	Yes	1		Single
West Clarendon	4	1.75	CALE-MP1(No	4		Multi
South Virginia Sq	4	1.75	CALE-CWT	No	7		Multi
South Virginia Sq	4	1.75	CALE-CWT	No	8		Multi
North Virginia Sq	4	1.75	CALE-CWT	No	7		Multi
North Virginia Sq	4	1.75	CALE-CWT	No	7		Multi
North Virginia Sq	4	1.75	CALE-MP1(No	8		Multi
North Virginia Sq	4	1.75	CALE-MP1(No	8		Multi
East Virginia Sq	4	1.75	CALE-MP1(No	6		Multi
East Virginia Sq	4	1.75	IPS-M5	Yes	1	FAH3903N	Double
East Virginia Sq	4	1.75	IPS-M5	Yes	1	FAH3901N	Double
South Virginia Sq	4	1.75	IPS-M5	Yes	1		Single
East Virginia Sq	4	1.75	CALE-MP1(No	8		Multi
South Virginia Sq	4	1.75	CALE-CWT	No	5		Multi
South Virginia Sq	4	1.75	CALE-CWT	No	4		Multi
East Virginia Sq	4	1.75	IPS-M5	No	1	93806N	Double
East Virginia Sq	4	1.75	IPS-M5	No	1	93804N	Double
East Virginia Sq	4	1.75	IPS-M5	Yes	1	93803N	Double
West Virginia Sq	4	1.75	CALE-CWT	No	4		Multi
East Virginia Sq	4	1.75	CALE-CWT	No	4		Multi
East Virginia Sq	4	1.75	CALE-CWT	No	10		Multi
East Virginia Sq	4	1.75	CALE-MP1(No	10		Multi

West	Virginia Sq	4	1.75	CALE-MP1(No	3	Multi
East	Virginia Sq	4	1.75	CALE-MP1(No	7	Multi
East	Virginia Sq	4	1.75	CALE-MP1(No	6	Multi
West	Virginia Sq	4	1.75	CALE-MP1(No	5	Multi
East	Virginia Sq	4	1.25	IPS-M5	No	1	PO603N Double
East	Virginia Sq	4	1.25	IPS-M5	No	1	PO601N Double
East	Virginia Sq	4	1.25	IPS-M5	No	1	PO607N Double
East	Virginia Sq	4	1.25	IPS-M5	No	1	PO605N Double
South	Ballston W	4	1.75	CALE-CWT	No	13	Multi
North	Ballston	4	1.75	IPS-M5	Yes	1	Single
East	Ballston	4	1.75	IPS-M5	Yes	1	GLB603N Double
East	Ballston	4	1.75	IPS-M5	Yes	1	GLB601N Double
West	Ballston	4	1.75	CALE-CWT	No	10	Multi
East	Ballston	4	1.75	IPS-M5	Yes	1	Single
West	Ballston	4	1.75	CALE-MP1(No	9	Multi
West	Ballston	4	1.75	CALE-MP1(No	9	Multi
West	Ballston	4	1.75	CALE-MP1(No	9	Multi
West	Ballston	4	1.75	CALE-MP1(No	9	Multi
West	Ballston	4	1.75	CALE-MP1(No	10	Multi
North	Ballston	4	1.75	IPS-M5	Yes	1	Single
North	Crystal City	4	1.75	CALE-MP1(No	7	Multi
North	Crystal City	4	1.75	CALE-MP1(No	7	Multi
North	Crystal City	4	1.75	CALE-MP1(No	16	Multi
South	Crystal City	4	1.75	CALE-CWT	No	9	Multi
South	Crystal City	4	1.75	IPS-M5	No	1	12202S Double
South	Crystal City	4	1.75	IPS-M5	No	1	12200S Double
North	Crystal City	4	1.75	CALE-MP1(No	7	Multi
North	Crystal City	4	1.75	CALE-MP1(No	7	Multi
North	Crystal City	4	1.75	CALE-MP1(No	7	Multi
North	Crystal City	4	1.75	CALE-MP1(No	5	Multi
South	Crystal City	4	1.75	IPS-M5	Yes	1	Single
South	Crystal City	4	1.75	IPS-M5	Yes	1	Single
East	Crystal City	4	1.75	CALE-MP1(No	5	Multi
East	Crystal City	4	1.75	CALE-MP1(No	9	Multi
East	Crystal City	4	1.75	CALE-MP1(No	8	Multi
East	Crystal City	4	1.75	CALE-MP1(No	8	Multi
West	Crystal City	4	1.75	CALE-MP1(No	8	Multi
West	Crystal City	4	1.75	CALE-MP1(No	4	Multi
West	Crystal City	4	1.75	CALE-MP1(No	4	Multi
North	Crystal City	4	1.75	CALE-MP1(No	8	Multi
East	Crystal City	4	1.75	CALE-MP1(No	8	Multi
West	Crystal City	4	1.75	IPS-M5	Yes	1	LPB11S Double
West	Crystal City	4	1.75	IPS-M5	Yes	1	LPB10S Double
West	Crystal City	4	1.75	IPS-M5	Yes	1	LBP13S Double
West	Crystal City	4	1.75	IPS-M5	Yes	1	LBP12S Double
East	Crystal City	4	1.75	IPS-M5	Yes	1	LBP15S Double
East	Crystal City	4	1.75	IPS-M5	Yes	1	LBP14S Double

East	Crystal City	4	1.75	IPS-M5	Yes	1	LBP17S	Double
East	Crystal City	4	1.75	IPS-M5	Yes	1	LBP16S	Double
East	Crystal City	4	1.75	CALE-MP1(No	12		Multi
South	Crystal City	4	1.75	CALE-MP1(No	12		Multi
South	Crystal City	4	1.75	CALE-MP1(No	10		Multi
South	Crystal City	4	1.75	CALE-MP1(No	9		Multi
North	Crystal City	4	1.75	CALE-MP1(No	14		Multi
North	Crystal City	4	1.75	CALE-MP1(No	15		Multi
North	Crystal City	4	1.75	CALE-MP1(No	8		Multi
North	Crystal City	4	1.75	CALE-MP1(No	8		Multi
East	Crystal City	4	1.75	CALE-MP1(No	6		Multi
North	Crystal City	4	1.75	IPS-M5	Yes	1		Single
West	Crystal City	4	1.75	CALE-MP1(No	16		Multi
West	Crystal City	4	1.75	IPS-M5	Yes	1	CRH25002S	Double
West	Crystal City	4	1.75	IPS-M5	Yes	1	CRH2500S	Double
West	Crystal City	4	1.75	IPS-M5	Yes	1		Single
West	Crystal City	4	1.75	IPS-M5	Yes	1	CR2508S	Double
West	Crystal City	4	1.75	IPS-M5	Yes	1		Single
East	Crystal City	4	1.75	IPS-M5	Yes	1		Single
West	Crystal City	4	1.75	IPS-M5	Yes	1		Single
South	Crystal City	4	1.75	CALE-CWT	No	6		Multi
West	Crystal City	4	1.25	IPS-M5	No	1	PTM3503S	Double
West	Crystal City	4	1.25	IPS-M5	No	1	PTM3501S	Double
West	Crystal City	4	1.25	IPS-M5	No	1	PTM3507S	Double
West	Crystal City	4	1.25	IPS-M5	No	1	PTM3505S	Double
West	Crystal City	4	1.25	IPS-M5	No	1		Single
West	Crystal City	4	1.25	IPS-M5	No	1		Single
West	Crystal City	4	1.25	IPS-M5	No	1	PTM3515S	Double
North	Shirlington	4	1.75	CALE-MP1(No	5		Multi
East	Shirlington	4	1.75	IPS-M5	Yes	1		Single
West	Shirlington	4	1.75	CALE-MP1(No	8		Multi
West	Shirlington	4	1.75	CALE-MP1(No	8		Multi
East	Shirlington	4	1.75	CALE-MP1(No	5		Multi
East	Rosslyn	3	3	CALE-MP1(No	5		Multi
East	Crystal City	3	1.75	CALE-MP1(No	86		Multi
West	Crystal City	3	1.75	CALE-MP1(No	43		Multi
West	Crystal City	3	1.75	CALE-MP1(No	43		Multi
East	Rosslyn	24	3	CALE-MP1(No	2		Multi
West	Ballston	24	3	CALE-MP1(No	3		Multi
South	Shirlington	12-Feb	1.75 / 3.00	CALE-CWT	No	3		Multi
West	Nauck	2	1.75	CALE-CWT	No	4.5		Multi
East	Rosslyn	2	1.75	IPS-M5	Yes	1		Single
West	Courthouse	2	1.75	CALE-CWT	No	4		Multi
East	Courthouse	2	1.75	IPS-M5	Yes	1		Single
West	Virginia Sq	2	1.75	CALE-CWT	No	3		Multi
North	Virginia Sq	2	1.75	CALE-CWT	No			Single
South	Four Mile F	2	1.75	IPS-M5	No	1	OAL2706S	Double

South	Four Mile F	2	1.75	IPS-M5	No	1	OAL2704S	Double
South	Four Mile F	2	1.75	IPS-M5	No	1	OAL2710S	Double
South	Four Mile F	2	1.75	IPS-M5	No	1	OAL2712S	Double
South	Four Mile F	2	1.75	IPS-M5	No	1	OAL2710S	Double
South	Four Mile F	2	1.75	IPS-M5	No	1		Single
South	Four Mile F	2	1.75	IPS-M5	No	1	OAL2718S	Double
South	Four Mile F	2	1.75	IPS-M5	No	1	OAL2716S	Double
South	Four Mile F	2	1.75	IPS-M5	No	1	OAL2722S	Double
South	Four Mile F	2	1.75	IPS-M5	No	1	OAL2720S	Double
West	Crystal City	2	1.75	CALE-CWT	No	5		Multi
West	Crystal City	2	1.75	CALE-CWT	No	7		Multi
South	Crystal City	2	1.75	CALE-CWT	No	4		Multi
East	Crystal City	2	1.75	CALE-CWT	No	6		Multi
East	Crystal City	2	1.75	CALE-CWT	No	6		Multi
North	Ballston	2	1.75	CALE-CWT	No	4		Multi
North	Ballston	2	1.75	CALE-CWT	No	4		Multi
North	Crystal City	2	1.75	CALE-CWT	No	4		Multi
South	Rosslyn	2	1.75	IPS-M5	No	1		Single
South	Rosslyn	2	1.75	IPS-M5	No	1		Single
East	Courthouse	2	1.75	IPS-M5	Yes	1		Single
East	Courthouse	2	1.75	IPS-M5	No	1		Single
East	Rosslyn	2	1.75	IPS-M5	No	1		Single
East	Rosslyn	2	1.75	CALE-CWT	No	3		Multi
East	Rosslyn	2	1.75	CALE-CWT	No	6		Multi
South	Pentagon C	2	3	CALE-MP1	No	5		Multi
South	Ballston	2	1.75	CALE-CWT	No	8		Multi
South	Ballston	2	1.75	CALE-CWT	No	4		Multi
North	Clarendon	2	1.75	CALE-MP1	No	3		Multi
East	Virginia Squ	2	1.75	IPS-M5	Yes	1		Single
East	Clarendon	2	1.75	IPS-M5	Yes	1	HI1001N	Double
East	Pentagon C	2	1.75	IPS-M5	No	1	EL1203S	Double
East	Pentagon C	2	1.75	IPS-M5	No	1	EL1201S	Double
East	Pentagon C	2	1.75	IPS-M5	No	1	EL1207S	Double
East	Pentagon C	2	1.75	IPS-M5	No	1	EL1205S	Double
West	Ballston	2	1.75	CALE-CWT	No	4		Multi
West	Ballston	2	1.75	CALE-MP1	No	4		Multi
South	Pentagon C	2	1.75	IPS-M5	No	1	14502S	Double
South	Pentagon C	2	1.75	IPS-M5	No	1	14500S	Double
West	Rosslyn	2	1.75	CALE-CWT	No	8		Multi
West	Rosslyn	2	1.75	CALE-CWT	No	3		Multi
West	Rosslyn	2	1.75	CALE-CWT	No	4		Multi
West	Rosslyn	2	1.75	CALE-CWT	No	6		Multi
South	Pentagon C	2	1.75	CALE-CWT	No	7		Multi
South	Pentagon C	2	1.75	CALE-CWT	No	7		Multi
South	Pentagon C	2	1.75	CALE-CWT	No	7		Multi
West	Rosslyn	2	1.75	IPS-M5	Yes	1		Single
East	Virginia Squ	2	1.75	IPS-M5	No	1		Single

East	Virginia Sq	2	1.75	IPS-M5	No	1 LI905N	Double
East	Virginia Sq	2	1.75	IPS-M5	No	1	Single
East	Virginia Sq	2	1.75	IPS-M5	No	1 LI805N	Double
East	Virginia Sq	2	1.75	IPS-M5	No	1 LI803N	Double
North	Rosslyn	2	1.75	IPS-M5	No	1 171503N	Double
North	Rosslyn	2	1.75	IPS-M5	No	1 171501N	Double
East	Pentagon C	2	3	CALE-MP1(No	3	Multi
South	Clarendon	2	1.75	CALE-CWT	No	7	Multi
South	Clarendon	2	1.75	CALE-MP1(No	6	Multi
South	Clarendon	2	1.75	CALE-CWT	No	4	Multi
East	Pentagon C	2	1.75	CALE-MP1(No	3	Multi
South	Ballston	2	1.75	CALE-MP1(No	13	Multi
South	Columbia F	2	1.75	CALE-CWT	No	5	Multi
South	Columbia F	2	1.75	IPS-M5	No	1	Single
West	Columbia F	2	1.75	CALE-CWT	No	6	Multi
West	Columbia F	2	1.75	CALE-CWT	No	5	Multi
West	Columbia F	2	1.75	IPS-M5	No	1 AD905S	Double
West	Columbia F	2	1.75	IPS-M5	No	1 AD903S	Double
West	Virginia Sq	2	1.75	CALE-MP1(No	12	Multi
West	Virginia Sq	2	1.75	CALE-MP1(No	8	Multi
East	Nauck	2	1.75	CALE-CWT	No	6.5	Multi
West	Virginia Sq	2	1.75	CALE-CWT	No	5	Multi
East	Virginia Sq	2	1.75	CALE-CWT	No	5	Multi
North	Pentagon C	2	1.75	CALE-CWT	No	6	Multi
North	Pentagon C	2	1.75	CALE-CWT	No	6	Multi
North	Pentagon C	2	1.75	CALE-CWT	No	9	Multi
West	Ballston	2	1.75	CALE-CWT	No	4	Multi
North	Clarendon	2	1.75	CALE-CWT	No	10	Multi
South	Shirlington	2	1.75	CALE-CWT	No	6	Multi
North	Shirlington	2	1.75	CALE-CWT	No	6	Multi
South	Shirlington	2	1.75	CALE-CWT	No	5	Multi
North	Shirlington	2	1.75	CALE-CWT	No	5	Multi
South	Shirlington	2	1.75	CALE-CWT	No	5	Multi
South	Shirlington	2	1.75	CALE-CWT	No	4	Multi
Center Me	Shirlington	2	1.75	CALE-CWT	No	16	Multi
Center Me	Shirlington	2	1.75	CALE-CWT	No	6	Multi
North	Shirlington	2	1.75	CALE-CWT	No	6	Multi
North	Shirlington	2	1.75	CALE-CWT	No	3	Multi
Center Me	Shirlington	2	1.75	CALE-CWT	No	6	Multi
South	Courthouse	2	1.75	CALE-CWT	No	7	Multi
South	Virginia Sq	2	1.75	CALE-CWT	No	4	Multi
North	Virginia Sq	2	1.75	CALE-CWT	No	10	Multi
South	Clarendon	2	1.75	CALE-CWT	No	4	Multi
South	Clarendon	2	1.75	IPS-M5	No	1	Single
West	Clarendon	2	1.75	CALE-CWT	No	8	Multi
South	Courthouse	2	1.75	CALE-MP1(No	5	Multi
South	Courthouse	2	1.75	CALE-CWT	No	5	Multi

North	Courthouse	2	1.75	CALE-CWT	No	5	Multi
North	Courthouse	2	1.75	CALE-CWT	No	6	Multi
North	Courthouse	2	1.75	CALE-CWT	No	6	Multi
South	Ballston	2	1.75	CALE-CWT	No	3	Multi
South	Long Branc	2	1.75	CALE-CWT	No	4	Multi
North	Long Branc	2	1.75	CALE-CWT	No	4	Multi
East	Nauck	2	1.75	IPS-M5	No	1 SH2303S	Double
East	Nauck	2	1.75	IPS-M5	No	1 SH2301S	Double
East	Nauck	2	1.75	IPS-M5	No	1	Single
North	Nauck	2	1.75	CALE-CWT	No	5	Multi
North	Columbia F	2	1.75	CALE-MP1(No	3	Multi
East	Columbia F	2	1.75	CALE-MP1(No	5	Multi
West	Columbia F	2	1.75	CALE-CWT	No	6	Multi
West	Sequoia	2	0.75	CALE-CWT	No	3	Multi
South	Sequoia	2	0.75	IPS-M5	No	1 WA2110S	Double
South	Sequoia	2	0.75	IPS-M5	No	1 WA2108S	Double
South	Sequoia	2	0.75	IPS-M5	No	1 WA2122S	Double
South	Sequoia	2	0.75	IPS-M5	No	1 WA2128S	Double
South	Sequoia	2	0.75	IPS-M5	No	1 WA2126S	Double
East	Sequoia	2	0.75	CALE-CWT	No	6	Multi
North	Sequoia	2	0.75	IPS-M5	No	1 WA2113S	Double
North	Sequoia	2	0.75	IPS-M5	No	1 WA2113S	Double
South	Lyon Park	2	1.75	IPS-M5	No	1	Single
South	Lyon Park	2	1.75	IPS-M5	No	1	Single
South	Lyon Park	2	1.75	IPS-M5	No	1	Single
South	Lyon Park	2	1.75	CALE-CWT	No	8	Multi
North	Lyon Park	2	1.75	CALE-MP1(No	10	Multi
North	Lyon Park	2	1.75	CALE-MP1(No	8	Multi
West	Lyon Park	2	1.75	IPS-M5	No	1	Single
West	Lyon Park	2	1.75	IPS-M5	No	1	Single
West	Lyon Park	2	1.75	IPS-M5	No	1	Single
West	Lyon Park	2	1.75	IPS-M5	No	1	Single
West	Buckinghar	2	1.75	IPS-M5	No	1	Single
West	Buckinghar	2	1.75	IPS-M5	No	1 GLB204N	Double
West	Buckinghar	2	1.75	IPS-M5	No	1 GLB202N	Double
East	Lee Hwy	2	1.75	CALE-MP1(No	5	Multi
North	Lee Hwy	2	1.75	IPS-M5	No	1 LH3505N	Double
North	Lee Hwy	2	1.75	IPS-M5	No	1 LH3503N	Double
North	Lee Hwy	2	1.75	IPS-M5	Yes	1	Single
East	Lee Hwy	2	1.75	IPS-M5	No	1 PO2003N	Double
East	Lee Hwy	2	1.75	IPS-M5	No	1 PO2001N	Double
South	East Falls C	2	1.75	CALE-CWT	No	7	Multi
West	East Falls C	2	1.75	CALE-CWT	No	3	Multi
East	East Falls C	2	1.75	CALE-MP1(No	8	Multi
East	East Falls C	2	1.75	CALE-MP1(No	5	Multi
North	East Falls C	2	1.75	CALE-CWT	No	4	Multi
South	Columbia F	2	1.75	CALE-MP1(No	6	Multi

North	Columbia F	2	1.75 CALE-MP1(No	7	Multi
South	Columbia F	2	1.75 CALE-MP1(No	7	Multi
North	Columbia F	2	1.75 CALE-MP1(No	11	Multi
North	Columbia F	2	1.75 CALE-MP1(No	4	Multi
North	Columbia F	2	1.75 CALE-MP1(No	5	Multi
North	Columbia F	2	1.75 CALE-MP1(No	5	Multi
North	Columbia F	2	1.75 CALE-MP1(No	5	Multi
West	Columbia F	2	1.75 IPS-M5 No	1 WAY902S	Double
West	Columbia F	2	1.75 IPS-M5 No	1 WAY900S	Double
East	Columbia F	2	1.75 CALE-MP1(No	5	Multi
East	Columbia F	2	1.75 CALE-CWT No	9	Multi
West	Columbia F	2	1.75 IPS-M5 No	1	Single
East	Columbia F	2	1.75 CALE-CWT No	4	Multi
West	Columbia F	2	1.75 CALE-CWT No	13	Multi
East	Columbia F	2	1.75 CALE-CWT No	3	Multi
West	Columbia F	2	1.25 IPS-M5 Yes	1	Single
East	Columbia F	2	1.75 CALE-CWT No	10	Multi
West	Columbia F	2	1.75 CALE-CWT No	4	Multi
West	Columbia F	2	1.75 CALE-MP1(No	4	Multi
East	Columbia F	2	1.75 CALE-CWT No	4	Multi
East	Columbia F	2	1.75 CALE-CWT No	5	Multi
West	Columbia F	2	1.75 CALE-MP1(No	4	Multi
East	Columbia F	2	1.75 IPS-M5 No	1	Single
East	Columbia F	2	1.75 IPS-M5 No	1	Single
East	Columbia F	2	1.75 IPS-M5 No	1	Single
East	Rosslyn	2	1.75 CALE-CWT No	4	Multi
West	Rosslyn	2	1.75 CALE-CWT No	4	Multi
West	Rosslyn	2	1.75 CALE-CWT No	4	Multi
East	Rosslyn	2	1.75 CALE-MP1(No	6	Multi
East	Rosslyn	2	1.75 CALE-MP1(No	6	Multi
East	Rosslyn	2	1.75 CALE-MP1(No	7	Multi
East	Rosslyn	2	1.75 CALE-CWT No	6	Multi
West	Rosslyn	2	1.75 IPS-M5 No	1 FM1906N	Double
West	Rosslyn	2	1.75 IPS-M5 No	1 FM1904N	Double
West	Rosslyn	2	1.75 IPS-M5 No	1	Single
North	Rosslyn	2	1.75 IPS-M5 No	1	Single
North	Rosslyn	2	1.75 IPS-M5 No	1 FM1801N	Double
East	Rosslyn	2	1.75 CALE-CWT No	7	Multi
East	Rosslyn	2	1.75 CALE-CWT No	5	Multi
West	Rosslyn	2	1.75 CALE-CWT No	6	Multi
West	Rosslyn	2	1.75 IPS-M5 No	1	Single
East	Rosslyn	2	1.75 CALE-CWT No	5	Multi
East	Rosslyn	2	1.75 CALE-CWT No	8	Multi
North	Rosslyn	2	1.75 CALE-CWT No	5	Multi
West	Rosslyn	2	1.75 CALE-CWT No	8	Multi
West	Rosslyn	2	1.75 CALE-CWT No	4	Multi
North	Rosslyn	2	1.75 CALE-MP1(No	4	Multi

North	Rosslyn	2	1.75	IPS-M5	No	1	NA1720N	Double
North	Rosslyn	2	1.75	IPS-M5	No	1	NA1718N	Double
North	Rosslyn	2	1.75	IPS-M5	No	1		Single
North	Rosslyn	2	1.75	IPS-M5	No	1	NA1734N	Double
North	Rosslyn	2	1.75	IPS-M5	No	1	NA1732N	Double
West	Rosslyn	2	1.75	CALE-MP1(No	8		Multi
West	Rosslyn	2	1.75	IPS-M5	No	1		Single
West	Rosslyn	2	1.75	IPS-M5	No	1		Single
West	Rosslyn	2	1.75	IPS-M5	No	1		Single
West	Rosslyn	2	1.75	IPS-M5	No	1		Single
East	Rosslyn	2	1.75	CALE-CWT	No	6		Multi
East	Rosslyn	2	1.75	CALE-CWT	No	7		Multi
West	Rosslyn	2	1.75	CALE-CWT	No	6		Multi
West	Rosslyn	2	1.75	CALE-MP1(No	8		Multi
North	Rosslyn	2	1.75	IPS-M5	No	1		Single
West	Rosslyn	2	1.75	IPS-M5	No	1	PI1712N	Double
West	Rosslyn	2	1.75	IPS-M5	No	1	PI1710N	Double
West	Rosslyn	2	1.75	CALE-MP1(No	7		Multi
South	Rosslyn	2	1.75	CALE-CWT	No	4		Multi
East	Rosslyn	2	1.75	IPS-M5	No	1	191002N	Double
East	Rosslyn	2	1.75	IPS-M5	No	1	19100N	Double
South	Rosslyn	2	1.75	CALE-CWT	No	4		Multi
North	Rosslyn	2	1.75	CALE-CWT	No	5		Multi
South	Rosslyn	2	1.75	IPS-M5	No	1		Single
North	Rosslyn	2	1.75	IPS-M5	No	1	KB1612N	Double
East	Rosslyn	2	1.75	CALE-MP1(No	6		Multi
South	Rosslyn	2	1.75	CALE-MP1(No	11		Multi
South	Rosslyn	2	1.75	CALE-MP1(No	6		Multi
South	Rosslyn	2	1.75	CALE-MP1(No	8.5		Multi
North	Rosslyn	2	1.75	CALE-MP1(No	4.65		Multi
North	Rosslyn	2	1.75	CALE-MP1(No	5.35		Multi
South	Rosslyn	2	1.75	CALE-MP1(No	9		Multi
South	Rosslyn	2	1.75	CALE-CWT	No	2		Multi
South	Rosslyn	2	1.75	CALE-MP1(No	7		Multi
North	Rosslyn	2	1.75	CALE-MP1(No	4		Multi
North	Rosslyn	2	1.75	IPS-M5	No	1	WI1705N	Double
East	Rosslyn	2	1.75	CALE-MP1(No	6		Multi
South	Rosslyn	2	1.75	CALE-MP1(No	6		Multi
South	Rosslyn	2	1.75	CALE-MP1(No	5		Multi
North	Rosslyn	2	1.75	CALE-MP1(No	9		Multi
North	Rosslyn	2	1.75	CALE-MP1(No	5		Multi
North	Rosslyn	2	1.75	CALE-MP1(No	4		Multi
North	Rosslyn	2	1.75	CALE-MP1(No	5		Multi
South	Rosslyn	2	1.75	CALE-MP1(No	6		Multi
East	Rosslyn	2	1.75	CALE-MP1(No	10		Multi
East	Rosslyn	2	1.75	CALE-MP1(No	8		Multi
East	Rosslyn	2	1.75	CALE-MP1(No	7		Multi

North	Rosslyn	2	1.75 CALE-MP1(No	6	Multi
North	Ballston	2	1.75 CALE-CWT No	4	Multi
South	Courthouse	2	1.75 CALE-CWT No	6	Multi
North	Courthouse	2	1.75 CALE-CWT No	6	Multi
North	Courthouse	2	1.75 CALE-CWT No	4	Multi
North	Courthouse	2	1.75 IPS-M5 No	1 151803N	Double
North	Courthouse	2	1.75 IPS-M5 No	1 151801N	Double
East	Courthouse	2	1.75 IPS-M5 No	1	Single
East	Courthouse	2	1.75 CALE-MP1(No	5	Multi
East	Courthouse	2	1.75 CALE-MP1(No	6	Multi
North	Courthouse	2	1.75 CALE-CWT No	6	Multi
South	Courthouse	2	1.75 CALE-MP1(No	4	Multi
South	Courthouse	2	1.75 CALE-MP1(No	8	Multi
East	Courthouse	2	1.75 CALE-MP1(No	7	Multi
North	Courthouse	2	1.75 CALE-MP1(No	8	Multi
North	Courthouse	2	1.75 CALE-MP1(No	8	Multi
South	Courthouse	2	1.75 CALE-MP1(No	4	Multi
South	Courthouse	2	1.75 CALE-MP1(No	7	Multi
North	Courthouse	2	1.75 CALE-MP1(No	7	Multi
North	Courthouse	2	1.75 CALE-MP1(No	5	Multi
South	Courthouse	2	1.75 CALE-MP1(No	4	Multi
North	Courthouse	2	1.75 CALE-MP1(No	3	Multi
North	Courthouse	2	1.75 IPS-M5 No	1	Single
North	Courthouse	2	1.75 IPS-M5 No	1	Single
East	Courthouse	2	1.75 CALE-MP1(No	7	Multi
South	Courthouse	2	1.75 CALE-CWT No	11	Multi
East	Courthouse	2	1.75 CALE-MP1(No	4	Multi
East	Courthouse	2	1.75 CALE-MP1(No	6	Multi
South	Courthouse	2	1.75 CALE-MP1(No	7	Multi
South	Courthouse	2	1.75 CALE-MP1(No	4	Multi
South	Courthouse	2	1.75 CALE-MP1(No	7	Multi
East	Courthouse	2	1.75 CALE-MP1(No	4	Multi
East	Courthouse	2	1.75 CALE-MP1(No	8	Multi
East	Courthouse	2	1.75 CALE-MP1(No	10	Multi
South	Courthouse	2	1.75 IPS-M5 No	1 CB2402N	Double
South	Courthouse	2	1.75 IPS-M5 No	1 CB2400N	Double
South	Courthouse	2	1.75 IPS-M5 No	1	Single
South	Courthouse	2	1.75 IPS-M5 No	1	Single
South	Courthouse	2	1.75 IPS-M5 No	1 CB2502N	Double
South	Courthouse	2	1.75 IPS-M5 No	1 CB2500N	Double
South	Courthouse	2	1.75 IPS-M5 No	1	Single
South	Courthouse	2	1.75 CALE-MP1(No	11	Multi
North	Courthouse	2	1.75 CALE-MP1(No	6	Multi
South	Courthouse	2	1.75 CALE-CWT No	9	Multi
South	Courthouse	2	1.75 CALE-CWT No	5	Multi
South	Courthouse	2	1.75 CALE-MP1(No	9	Multi
South	Courthouse	2	1.75 CALE-MP1(No	7	Multi

South	Courthouse	2	1.75	CALE-CWT	No	4	Multi
North	Courthouse	2	1.75	CALE-CWT	No	8	Multi
North	Courthouse	2	1.75	CALE-CWT	No	5	Multi
North	Courthouse	2	1.75	CALE-CWT	No	4	Multi
West	Courthouse	2	1.75	CALE-CWT	No	4	Multi
South	Courthouse	2	1.75	IPS-M5	No	1	Single
East	Courthouse	2	1.75	CALE-CWT	No	6	Multi
East	Courthouse	2	1.75	CALE-CWT	No	6	Multi
West	Courthouse	2	1.75	CALE-CWT	No	6	Multi
East	Courthouse	2	1.75	CALE-CWT	No	4	Multi
East	Courthouse	2	1.75	CALE-CWT	No	4	Multi
East	Courthouse	2	1.75	IPS-M5	No	1 CH1319N	Double
East	Courthouse	2	1.75	IPS-M5	No	1 CH1317N	Double
West	Courthouse	2	1.75	CALE-CWT	No	7	Multi
East	Courthouse	2	1.75	CALE-CWT	No	4	Multi
West	Courthouse	2	1.75	CALE-MP1	(No	8	Multi
West	Courthouse	2	1.75	CALE-CWT	No	10	Multi
West	Courthouse	2	1.75	CALE-MP1	(No	6	Multi
East	Courthouse	2	1.75	CALE-CWT	No	6	Multi
East	Courthouse	2	1.75	IPS-M5	No	1	Single
East	Courthouse	2	1.75	IPS-M5	No	1	Single
East	Courthouse	2	1.75	IPS-M5	No	1	Single
East	Courthouse	2	1.75	IPS-M5	No	1 AD1501N	Double
East	Courthouse	2	1.75	IPS-M5	No	1 AD1507N	Double
East	Courthouse	2	1.75	IPS-M5	No	1 AD1505N	Double
West	Courthouse	2	1.75	IPS-M5	No	1	Single
West	Courthouse	2	1.75	IPS-M5	No	1	Single
West	Courthouse	2	1.75	IPS-M5	No	1	Single
West	Courthouse	2	1.75	IPS-M5	No	1	Single
West	Courthouse	2	1.75	IPS-M5	No	1	Single
East	Courthouse	2	1.75	CALE-CWT	No	5	Multi
West	Courthouse	2	1.75	CALE-CWT	No	3	Multi
West	Courthouse	2	1.75	IPS-M5	No	1	Single
East	Courthouse	2	1.75	CALE-CWT	No	4	Multi
East	Courthouse	2	1.75	IPS-M5	No	1	Single
East	Courthouse	2	1.75	IPS-M5	No	1 BA1511N	Double
East	Courthouse	2	1.75	IPS-M5	No	1 BA1407N	Double
West	Courthouse	2	1.75	IPS-M5	No	1	Single
West	Courthouse	2	1.75	IPS-M5	No	1	Single
West	Courthouse	2	1.75	IPS-M5	No	1 BA1408N	Double
West	Courthouse	2	1.75	IPS-M5	No	1 BA1406N	Double
West	Courthouse	2	1.75	IPS-M5	No	1	Single
West	Courthouse	2	1.75	IPS-M5	No	1	Single
North	Courthouse	2	1.75	CALE-CWT	No	5	Multi
East	Courthouse	2	1.75	IPS-M5	No	1	Single
East	Courthouse	2	1.75	IPS-M5	No	1	Single
East	Courthouse	2	1.75	IPS-M5	No	1	Single

East	Courthouse	2	1.75	IPS-M5	No	1	Single
East	Courthouse	2	1.75	IPS-M5	No	1	Single
West	Courthouse	2	1.75	IPS-M5	No	1	Single
West	Courthouse	2	1.75	IPS-M5	No	1	Single
West	Courthouse	2	1.75	IPS-M5	No	1	Single
West	Courthouse	2	1.75	IPS-M5	No	1	Single
West	Courthouse	2	1.75	IPS-M5	No	1	Single
East	Pentagon C	2	1.75	CALE-MP1(No	7	Multi
East	Pentagon C	2	1.75	CALE-CWT	No	8	Multi
West	Pentagon C	2	1.75	CALE-MP1(No	7	Multi
West	Pentagon C	2	1.75	CALE-MP1(No	7	Multi
West	Pentagon C	2	1.75	CALE-MP1(No	7	Multi
West	Pentagon C	2	1.75	CALE-MP1(No	7	Multi
South	Pentagon C	2	3	CALE-CWT	No	3	Multi
West	Pentagon C	2	3	CALE-MP1(No	5	Multi
West	Pentagon C	2	3	CALE-MP1(No	6	Multi
West	Pentagon C	2	1.75	CALE-MP1(No	7	Multi
West	Pentagon C	2	1.75	CALE-MP1(No	4	Multi
South	Pentagon C	2	1.75	CALE-MP1(No	6	Multi
South	Pentagon C	2	1.75	CALE-MP1(No	6	Multi
North	Pentagon C	2	1.75	CALE-CWT	No	4	Multi
South	Crystal City	2	1.75	CALE-MP1(No	7	Multi
South	Crystal City	2	1.75	CALE-MP1(No	4	Multi
South	Crystal City	2	1.75	CALE-MP1(No	8	Multi
North	Crystal City	2	1.75	CALE-MP1(No	9	Multi
North	Crystal City	2	1.75	CALE-MP1(No	5	Multi
West	Crystal City	2	1.75	CALE-CWT	No	7	Multi
East	Pentagon C	2	1.75	IPS-M5	No	1 FE1003S	Double
East	Pentagon C	2	1.75	IPS-M5	No	1 FE1001S	Double
East	Pentagon C	2	1.75	CALE-CWT	No	9	Multi
West	Pentagon C	2	1.75	CALE-CWT	No	3	Multi
West	Pentagon C	2	1.75	CALE-CWT	No	1	Multi
East	Pentagon C	2	1.75	CALE-MP1(No	11	Multi
East	Pentagon C	2	1.75	CALE-MP1(No	11	Multi
West	Pentagon C	2	1.75	CALE-MP1(No	9	Multi
West	Pentagon C	2	1.75	CALE-MP1(No	3	Multi
West	Pentagon C	2	1.75	CALE-CWT	No	4	Multi
East	Crystal City	2	1.75	CALE-MP1(No	2	Multi
East	Crystal City	2	1.75	IPS-M5	No	1	Single
East	Crystal City	2	1.75	IPS-M5	No	1	Single
West	Crystal City	2	1.75	CALE-CWT	No	2	Multi
West	Crystal City	2	1.75	IPS-M3	No	1 EA1714S	Double
West	Crystal City	2	1.75	IPS-M3	No	1 EA1712S	Double
East	Ballston	2	1.75	IPS-M5	Yes	1	Single
East	Ballston	2	1.75	IPS-M5	Yes	1	Single
East	Shirlington	2	1.75	IPS-M5	Yes	1	Single
East	Clarendon	2	1.75	CALE-CWT	No	7	Multi

East	Clarendon	2	1.75 CALE-MP1(No	6	Multi
South	Clarendon	2	1.75 CALE-CWT No	8	Multi
South	Clarendon	2	1.75 CALE-MP1(No	8	Multi
North	Clarendon	2	1.75 CALE-MP1(No	8	Multi
South	Clarendon	2	1.75 CALE-MP1(No	2	Multi
North	Clarendon	2	1.75 CALE-MP1(No	9	Multi
South	Clarendon	2	1.75 CALE-MP1(No	5	Multi
South	Clarendon	2	1.75 IPS-M5 No	1	Single
North	Clarendon	2	1.75 CALE-MP1(No	9	Multi
South	Clarendon	2	1.75 CALE-MP1(No	7	Multi
North	Clarendon	2	1.75 CALE-MP1(No	6	Multi
South	Clarendon	2	1.75 CALE-MP1(No	6	Multi
South	Clarendon	2	1.75 CALE-MP1(No	6	Multi
North	Clarendon	2	1.75 CALE-MP1(No	7	Multi
North	Clarendon	2	1.75 CALE-MP1(No	4	Multi
North	Clarendon	2	1.75 CALE-MP1(No	5	Multi
South	Clarendon	2	1.75 CALE-MP1(No	13	Multi
North	Clarendon	2	1.75 CALE-MP1(No	13	Multi
South	Clarendon	2	1.75 CALE-MP1(No	5	Multi
North	Clarendon	2	1.75 IPS-M5 No	1 CB2903N	Double
North	Clarendon	2	1.75 IPS-M5 No	1 CB2901N	Double
South	Clarendon	2	1.75 CALE-MP1(No	8	Multi
North	Clarendon	2	1.75 CALE-MP1(No	9	Multi
South	Clarendon	2	1.75 CALE-MP1(No	5	Multi
South	Clarendon	2	1.75 CALE-MP1(No	4	Multi
North	Clarendon	2	1.75 IPS-M5 No	1	Single
North	Clarendon	2	1.75 IPS-M5 No	1	Single
South	Clarendon	2	1.75 CALE-CWT No	7	Multi
South	Clarendon	2	1.75 CALE-CWT No	4	Multi
South	Clarendon	2	1.75 CALE-CWT No	6	Multi
North	Clarendon	2	1.75 CALE-CWT No	4	Multi
North	Clarendon	2	1.75 CALE-CWT No	5	Multi
South	Virginia Squ	2	1.75 CALE-MP1(No	5	Multi
East	Clarendon	2	1.75 CALE-MP1(No	8	Multi
East	Clarendon	2	1.75 IPS-M5 No	1 ED1405N	Double
East	Clarendon	2	1.75 IPS-M5 No	1 ED1403N	Double
West	Clarendon	2	1.75 IPS-M5 No	1 ED1402N	Double
East	Clarendon	2	1.75 IPS-M5 No	1 ED1400N	Double
East	Clarendon	2	1.75 CALE-MP1(No	8	Multi
East	Clarendon	2	1.75 CALE-MP1(No	4	Multi
West	Clarendon	2	1.75 CALE-MP1(No	8	Multi
East	Clarendon	2	1.75 CALE-MP1(No	6	Multi
East	Clarendon	2	1.75 CALE-MP1(No	5	Multi
West	Clarendon	2	1.75 CALE-MP1(No	9	Multi
West	Clarendon	2	1.75 CALE-CWT No	6	Multi
West	Clarendon	2	1.75 CALE-CWT No	7	Multi
West	Clarendon	2	1.75 CALE-CWT No	6	Multi

East	Clarendon	2	1.75	CALE-CWT	No	3	Multi
West	Clarendon	2	1.75	CALE-CWT	No	5	Multi
East	Clarendon	2	1.75	IPS-M5	No	1	Single
East	Clarendon	2	1.75	IPS-M5	No	1	Single
East	Clarendon	2	1.75	IPS-M5	No	1	Single
West	Clarendon	2	1.75	IPS-M5	No	1 GA1302N	Double
West	Clarendon	2	1.75	IPS-M5	No	1 GA1300N	Double
East	Clarendon	2	1.75	CALE-MP1(No	4	Multi
East	Clarendon	2	1.75	IPS-M5	No	1	Single
West	Clarendon	2	1.75	CALE-MP1(No	9	Multi
West	Clarendon	2	1.75	CALE-MP1(No	5	Multi
West	Clarendon	2	1.75	CALE-MP1(No	5	Multi
East	Clarendon	2	1.75	CALE-MP1(No	9	Multi
East	Clarendon	2	1.75	CALE-MP1(No	8	Multi
East	Clarendon	2	1.75	IPS-M5	No	1	Single
East	Clarendon	2	1.75	IPS-M5	No	1	Single
West	Clarendon	2	1.75	CALE-MP1(No	7	Multi
West	Clarendon	2	1.75	IPS-M5	No	1 HI1002N	Double
West	Clarendon	2	1.75	IPS-M5	No	1 HI1000N	Double
East	Clarendon	2	1.75	IPS-M5	No	1	Single
East	Clarendon	2	1.75	IPS-M5	No	1	Single
West	Clarendon	2	1.75	CALE-CWT	No	5	Multi
East	Clarendon	2	1.75	CALE-MP1(No	3	Multi
West	Clarendon	2	1.75	CALE-MP1(No	9	Multi
West	Clarendon	2	1.75	CALE-CWT	No	9	Multi
West	Clarendon	2	1.75	IPS-M5	No	1 HE1104N	Double
West	Clarendon	2	1.75	IPS-M5	No	1 HE1102N	Double
East	Clarendon	2	1.75	CALE-CWT	No	5	Multi
North	Clarendon	2	1.75	CALE-CWT	No	3	Multi
East	Clarendon	2	1.75	IPS-M5	No	1 HU1103N	Double
East	Clarendon	2	1.75	IPS-M5	No	1 HU1101N	Double
West	Clarendon	2	1.75	CALE-CWT	No	4	Multi
East	Clarendon	2	1.75	CALE-CWT	No	7	Multi
East	Clarendon	2	1.75	CALE-CWT	No	3	Multi
South	Clarendon	2	1.75	CALE-CWT	No	5	Multi
West	Clarendon	2	1.75	CALE-CWT	No	4	Multi
South	Clarendon	2	1.75	CALE-CWT	No	4	Multi
West	Clarendon	2	1.75	CALE-CWT	No	3	Multi
West	Clarendon	2	1.75	CALE-CWT	No	5	Multi
West	Clarendon	2	1.75	IPS-M5	No	1 IR902N	Double
West	Clarendon	2	1.75	IPS-M5	No	1 IR900N	Double
West	Virginia Squ	2	1.75	IPS-M5	No	1 KA900N	Double
West	Virginia Squ	2	1.75	IPS-M5	No	1	Single
West	Virginia Squ	2	1.75	IPS-M5	No	1 KE908N	Double
West	Virginia Squ	2	1.75	IPS-M5	No	1 KE906N	Double
West	Virginia Squ	2	1.75	IPS-M5	No	1 KE912N	Double
West	Virginia Squ	2	1.75	IPS-M5	No	1 KE910N	Double

East	Virginia Sq	2	1.75	IPS-M5	No	1	Single
East	Virginia Sq	2	1.75	IPS-M5	No	1	Single
East	Virginia Sq	2	1.75	IPS-M5	No	1	Single
West	Virginia Sq	2	1.75	IPS-M5	No	1 103602N	Double
West	Virginia Sq	2	1.75	IPS-M5	No	1 103600N	Double
North	Virginia Sq	2	1.75	CALE-CWT	No	7	Multi
East	Virginia Sq	2	1.75	IPS-M5	No	1	Single
East	Virginia Sq	2	1.75	IPS-M5	No	1 103704N	Double
West	Virginia Sq	2	1.75	IPS-M5	No	1 103702N	Double
South	Virginia Sq	2	1.75	CALE-MP1	No	7	Multi
North	Virginia Sq	2	1.75	CALE-MP1	No	9	Multi
North	Virginia Sq	2	1.75	CALE-MP1	No	9	Multi
North	Virginia Sq	2	1.75	CALE-MP1	No	5	Multi
North	Virginia Sq	2	1.75	CALE-MP1	No	5	Multi
South	Virginia Sq	2	1.75	CALE-MP1	No	7	Multi
North	Virginia Sq	2	1.75	CALE-CWT	No	5	Multi
South	Virginia Sq	2	1.75	CALE-MP1	No	10	Multi
South	Virginia Sq	2	1.75	CALE-MP1	No	10	Multi
North	Virginia Sq	2	1.75	CALE-MP1	No	9	Multi
North	Virginia Sq	2	1.75	CALE-MP1	No	9	Multi
North	Virginia Sq	2	1.75	CALE-MP1	No	9	Multi
South	Virginia Sq	2	1.75	CALE-MP1	No	4	Multi
North	Virginia Sq	2	1.75	CALE-CWT	No	6	Multi
South	Virginia Sq	2	1.75	CALE-CWT	No	7	Multi
East	Virginia Sq	2	1.75	IPS-M5	No	1 93801N	Double
East	Virginia Sq	2	1.75	IPS-M5	No	1 93807N	Double
East	Virginia Sq	2	1.75	IPS-M5	No	1 93805N	Double
East	Virginia Sq	2	1.75	IPS-M5	No	1	Single
East	Virginia Sq	2	1.75	IPS-M5	No	1 93815N	Double
East	Virginia Sq	2	1.75	IPS-M5	No	1 93813N	Double
East	Virginia Sq	2	1.75	IPS-M5	No	1 93819N	Double
East	Virginia Sq	2	1.75	IPS-M5	No	1 93817N	Double
East	Virginia Sq	2	1.75	IPS-M5	No	1	Single
East	Virginia Sq	2	1.75	IPS-M5	No	1 93902N	Double
East	Virginia Sq	2	1.75	IPS-M5	No	1 93900N	Double
North	Virginia Sq	2	1.75	CALE-CWT	No	9	Multi
North	Virginia Sq	2	1.75	CALE-MP1	No	4	Multi
North	Virginia Sq	2	1.75	CALE-MP1	No	7	Multi
North	Virginia Sq	2	1.75	CALE-MP1	No	14	Multi
North	Virginia Sq	2	1.75	CALE-MP1	No	8	Multi
West	Virginia Sq	2	1.75	IPS-M5	No	1 LI1204N	Double
West	Virginia Sq	2	1.75	IPS-M5	No	1 LI1202N	Double
East	Virginia Sq	2	1.75	IPS-M5	No	1	Single
East	Virginia Sq	2	1.75	IPS-M5	No	1	Single
East	Virginia Sq	2	1.75	IPS-M5	No	1	Single
East	Virginia Sq	2	1.75	CALE-MP1	No	3	Multi
East	Virginia Sq	2	1.75	CALE-MP1	No	7	Multi

West	Virginia Sq	2	1.75	CALE-MP1(No	6	Multi
West	Virginia Sq	2	1.75	CALE-MP1(No	3	Multi
West	Ballston	2	1.75	CALE-MP1(No	6	Multi
West	Virginia Sq	2	1.75	IPS-M5	No	1	Single
West	Virginia Sq	2	1.75	IPS-M5	No	1	Single
West	Virginia Sq	2	1.75	IPS-M5	No	1	Single
West	Virginia Sq	2	1.75	IPS-M5	No	1	NE1003N Double
West	Virginia Sq	2	1.75	IPS-M5	No	1	NE1001N Double
East	Virginia Sq	2	1.75	IPS-M5	No	1	NE903N Double
East	Virginia Sq	2	1.75	IPS-M5	No	1	NE0901N Double
East	Virginia Sq	2	1.75	IPS-M5	No	1	NE907N Double
East	Virginia Sq	2	1.75	IPS-M5	No	1	NE905N Double
West	Virginia Sq	2	1.75	CALE-MP1(No	6	Multi
East	Virginia Sq	2	1.75	IPS-M5	No	1	OAL903N Double
East	Virginia Sq	2	1.75	IPS-M5	No	1	OAL901N Double
East	Virginia Sq	2	1.75	IPS-M5	No	1	OAL907N Double
East	Virginia Sq	2	1.75	IPS-M5	No	1	OAL905N Double
West	Virginia Sq	2	1.75	CALE-CWT	No	6	Multi
East	Virginia Sq	2	1.75	CALE-CWT	No	6	Multi
East	Virginia Sq	2	1.75	CALE-CWT	No	6	Multi
East	Virginia Sq	2	1.75	CALE-MP1(No	6	Multi
East	Virginia Sq	2	1.75	IPS-M5	No	1	QU815N Double
East	Virginia Sq	2	1.75	IPS-M5	No	1	QU813N Double
East	Virginia Sq	2	1.75	IPS-M5	No	1	Single
East	Virginia Sq	2	1.75	CALE-MP1(No	4	Multi
South	Ballston	2	1.75	CALE-MP1(No	6	Multi
North	Ballston	2	1.75	CALE-MP1(No	8	Multi
North	Ballston	2	1.75	CALE-MP1(No	7	Multi
South	Ballston	2	1.75	CALE-MP1(No	3	Multi
North	Ballston	2	1.75	CALE-MP1(No	5	Multi
North	Ballston	2	1.75	CALE-MP1(No	7	Multi
North	Ballston	2	1.75	CALE-MP1(No	3	Multi
South	Ballston	2	1.75	CALE-MP1(No	5	Multi
South	Ballston	2	1.75	IPS-M5	No	1	FA4302N Double
South	Ballston	2	1.75	IPS-M5	No	1	FA4300N Double
North	Ballston	2	1.75	CALE-MP1(No	9	Multi
North	Ballston	2	1.75	CALE-MP1(No	8	Multi
East	Ballston	2	1.75	IPS-M5	Yes	1	Single
South	Ballston	2	1.75	CALE-MP1(No	9	Multi
North	Ballston	2	1.75	CALE-MP1(No	9	Multi
North	Ballston	2	1.75	CALE-MP1(No	5	Multi
South	Ballston	2	1.75	CALE-CWT	No	4	Multi
South	Ballston	2	1.75	IPS-M5	No	1	94202N Double
South	Ballston	2	1.75	IPS-M5	No	1	94200N Double
North	Ballston	2	1.75	IPS-M5	No	1	94103N Double
North	Ballston	2	1.75	IPS-M5	No	1	94101N Double
South	Ballston	2	1.75	IPS-M5	No	1	94502N Double

South	Ballston	2	1.75 IPS-M5 No	1 94500N	Double
West	Ballston	2	1.75 CALE-MP1(No	5	Multi
North	Ballston	2	1.75 CALE-MP1(No	12	Multi
South	Ballston	2	1.75 CALE-CWT No	5	Multi
South	Ballston	2	1.75 CALE-CWT No	3	Multi
South	Ballston	2	1.75 CALE-CWT No	2	Multi
North	Ballston	2	1.75 CALE-MP1(No	5	Multi
North	Ballston	2	1.75 CALE-MP1(No	10	Multi
North	Ballston	2	1.75 CALE-MP1(No	5	Multi
South	Ballston	2	1.75 CALE-MP1(No	9	Multi
North	Ballston	2	1.75 CALE-MP1(No	3	Multi
North	Ballston	2	1.75 CALE-MP1(No	6	Multi
East	Ballston	2	1.75 CALE-MP1(No	9	Multi
East	Ballston	2	1.75 CALE-MP1(No	11	Multi
West	Ballston	2	1.75 CALE-MP1(No	6	Multi
East	Ballston	2	1.75 CALE-MP1(No	7	Multi
West	Ballston	2	1.75 CALE-MP1(No	5	Multi
West	Ballston	2	1.75 CALE-MP1(No	5	Multi
East	Ballston	2	1.75 IPS-M5 No	1	Single
West	Ballston	2	1.75 IPS-M5 No	1	Single
West	Ballston	2	1.75 IPS-M5 No	1 VT1004N	Double
West	Ballston	2	1.75 IPS-M5 No	1 VT1002N	Double
East	Ballston	2	1.75 CALE-MP1(No	10	Multi
West	Ballston	2	1.75 CALE-MP1(No	8	Multi
East	Ballston	2	1.75 CALE-MP1(No	4	Multi
East	Ballston	2	1.75 CALE-MP1(No	6	Multi
West	Ballston	2	1.75 CALE-MP1(No	4	Multi
East	Ballston	2	1.75 IPS-M5 No	1	Single
East	Ballston	2	1.75 CALE-MP1(No	17	Multi
East	Ballston	2	1.75 CALE-MP1(No	5	Multi
West	Ballston	2	1.75 CALE-MP1(No	4	Multi
West	Ballston	2	1.75 CALE-MP1(No	5	Multi
East	Ballston	2	1.75 CALE-CWT No	4	Multi
West	Ballston	2	1.75 CALE-CWT No	6	Multi
West	Ballston	2	1.75 CALE-MP1(No	8	Multi
West	Ballston	2	1.75 CALE-CWT No	5	Multi
East	Ballston	2	1.75 CALE-MP1(No	6	Multi
East	Ballston	2	1.75 CALE-CWT No	5	Multi
East	Ballston	2	1.75 CALE-MP1(No	7	Multi
East	Ballston	2	1.75 IPS-M5 No	1	Single
East	Ballston	2	1.75 CALE-CWT No	10	Multi
East	Ballston	2	1.75 CALE-CWT No	4	Multi
West	Ballston W	2	1.75 CALE-CWT No	5	Multi
East	Ballston	2	1.75 CALE-MP1(No	4	Multi
East	Ballston	2	1.75 CALE-MP1(No	5	Multi
West	Ballston	2	1.75 CALE-MP1(No	7	Multi
East	Ballston	2	1.75 IPS-M5 No	1	Single

East	Ballston	2	1.75	IPS-M5	No	1	Single
East	Ballston	2	1.75	IPS-M5	No	1	Single
East	Ballston	2	1.75	IPS-M5	No	1 RA811N	Double
East	Ballston	2	1.75	IPS-M5	No	1 RA809N	Double
East	Ballston	2	1.75	IPS-M5	No	1	Single
East	Ballston	2	1.75	IPS-M5	No	1 RA817N	Double
East	Ballston	2	1.75	IPS-M5	No	1 RA815N	Double
West	Ballston	2	1.75	CALE-CWT	No	4	Multi
West	Ballston	2	1.75	CALE-CWT	No	3.7	Multi
West	Virginia Squ	2	1.75	CALE-CWT	No	4	Multi
West	Ballston	2	1.75	CALE-MP1(No	8	Multi
West	Ballston	2	1.75	CALE-MP1(No	5	Multi
West	Ballston	2	1.75	CALE-MP1(No	3	Multi
West	Ballston	2	1.75	CALE-MP1(No	6	Multi
West	Ballston	2	1.75	CALE-CWT	No	3	Multi
West	Crystal City	2	1.75	CALE-CWT	No	4	Multi
West	Crystal City	2	1.75	CALE-MP1(No	6	Multi
North	Crystal City	2	1.75	CALE-CWT	No	4	Multi
South	Crystal City	2	1.75	IPS-M5	No	1	Single
South	Crystal City	2	1.75	IPS-M5	No	1	Single
South	Crystal City	2	3	CALE-MP1(No	3	Multi
North	Crystal City	2	3	CALE-MP1(No	1	Multi
South	Crystal City	2	1.75	IPS-M3	No	1	Single
South	Crystal City	2	1.75	CALE-CWT	No	4	Multi
South	Crystal City	2	1.75	CALE-CWT	No	5	Multi
North	Crystal City	2	1.75	CALE-CWT	No	5	Multi
South	Crystal City	2	1.75	CALE-MP1(No	6	Multi
South	Crystal City	2	1.75	IPS-M5	No	1 220516S	Double
South	Crystal City	2	1.75	IPS-M5	No	1 22514S	Double
South	Crystal City	2	1.75	CALE-MP1(No	15	Multi
North	Crystal City	2	1.75	CALE-MP1(No	10	Multi
South	Crystal City	2	1.75	CALE-MP1(No	10	Multi
South	Crystal City	2	1.75	IPS-M5	No	1	Single
South	Crystal City	2	1.75	IPS-M5	No	1	Single
North	Crystal City	2	1.75	CALE-MP1(No	9	Multi
North	Crystal City	2	1.75	CALE-MP1(No	4	Multi
South	Crystal City	2	1.75	IPS-M5	No	1	Single
South	Crystal City	2	1.75	IPS-M5	No	1	Single
South	Crystal City	2	1.75	IPS-M5	No	1	Single
West	Crystal City	2	1.75	CALE-CWT	No	4	Multi
West	Crystal City	2	1.75	CALE-CWT	No	6	Multi
West	Crystal City	2	1.75	CALE-CWT	No	3	Multi
West	Crystal City	2	1.75	IPS-M5	No	1 CR2106S	Double
West	Crystal City	2	1.75	IPS-M5	No	1	Single
West	Crystal City	2	1.75	IPS-M5	No	1 CR2114S	Double
West	Crystal City	2	1.75	IPS-M5	No	1 CR2112S	Double
West	Crystal City	2	1.75	CALE-MP1(No	7	Multi

West	Crystal City	2	1.75 CALE-MP1(No	7	Multi
West	Crystal City	2	1.75 CALE-MP1(No	7	Multi
West	Crystal City	2	1.75 CALE-CWT No	5	Multi
West	Crystal City	2	1.75 IPS-M5 No	1	Single
West	Crystal City	2	1.75 IPS-M5 No	1 CR2304S	Double
West	Crystal City	2	1.75 IPS-M5 No	1 CR2302S	Double
East	Crystal City	2	1.75 CALE-CWT No	5	Multi
East	Crystal City	2	1.75 CALE-MP1(No	16	Multi
East	Crystal City	2	1.75 CALE-MP1(No	15	Multi
East	Crystal City	2	1.75 CALE-CWT No	7	Multi
West	Crystal City	2	1.75 CALE-CWT No	3	Multi
East	Crystal City	2	1.75 CALE-MP1(No	6	Multi
East	Crystal City	2	1.75 CALE-CWT No	4	Multi
East	Crystal City	2	1.75 IPS-M5 No	1 EA2303S	Double
East	Crystal City	2	1.75 IPS-M5 No	1 EA2301S	Double
West	Crystal City	2	1.75 CALE-CWT No	4	Multi
West	Crystal City	2	1.75 CALE-CWT No	4	Multi
North	Crystal City	2	1.75 IPS-M5 No	1 26203S	Double
North	Crystal City	2	1.75 IPS-M5 No	1 26201S	Double
North	Crystal City	2	1.75 IPS-M5 No	1 26207S	Double
North	Crystal City	2	1.75 IPS-M5 No	1 26205S	Double
North	Crystal City	2	1.75 IPS-M5 No	1 26211S	Double
North	Crystal City	2	1.75 IPS-M5 No	1 26209S	Double
North	Crystal City	2	1.75 IPS-M5 No	1 26215S	Double
North	Crystal City	2	1.75 IPS-M5 No	1 260213S	Double
North	Crystal City	2	1.75 IPS-M5 No	1 26219S	Double
North	Crystal City	2	1.75 IPS-M5 No	1 26217S	Double
North	Crystal City	2	1.75 IPS-M5 No	1	Single
South	Crystal City	2	1.75 CALE-CWT No	8	Multi
North	Crystal City	2	1.75 CALE-CWT No	7	Multi
East	Crystal City	2	1.75 CALE-CWT No	5	Multi
East	Crystal City	2	1.75 CALE-CWT No	7	Multi
East	Crystal City	2	1.75 CALE-CWT No	7	Multi
East	Crystal City	2	1.75 IPS-M5 No	1 CLA2603S	Double
East	Crystal City	2	1.75 IPS-M5 No	1 CLA2601S	Double
West	Crystal City	2	1.75 CALE-CWT No	7	Multi
East	Shirlington	2	1.75 CALE-MP1(No	7	Multi
West	Shirlington	2	1.75 IPS-M5 No	1 QU2902S	Double
West	Shirlington	2	1.75 IPS-M5 No	1 QU2900S	Double
East	Shirlington	2	1.75 CALE-MP1(No	5	Multi
West	Shirlington	2	1.75 CALE-MP1(No	5	Multi
West	Shirlington	2	1.75 CALE-MP1(No	5	Multi
East	Shirlington	2	1.75 CALE-MP1(No	4	Multi
West	Shirlington	2	1.75 CALE-MP1(No	4	Multi
South	Shirlington	2	1.75 CALE-CWT No	6	Multi
West	Four Mile F	2	1.75 CALE-CWT No	5	Multi
East	Four Mile F	2	1.75 IPS-M5 No	1	Single

East	Four Mile F	2	1.75	IPS-M5	No	1	Single
East	Four Mile F	2	1.75	IPS-M5	No	1 OX2602S	Double
East	Four Mile F	2	1.75	IPS-M5	No	1 OX2600S	Double
East	Four Mile F	2	1.75	IPS-M5	No	1	Single
East	Four Mile F	2	1.75	IPS-M5	No	1	Single
East	Four Mile F	2	1.75	IPS-M5	No	1 OX2610S	Double
East	Four Mile F	2	1.75	IPS-M5	No	1 OX2608S	Double
South	Four Mile F	2	1.75	IPS-M5	No	1	Single
South	Four Mile F	2	1.75	IPS-M5	No	1	Single
South	Four Mile F	2	1.75	IPS-M5	No	1	Single
South	Four Mile F	2	1.75	IPS-M5	No	1	Single
South	Four Mile F	2	1.75	IPS-M5	No	1	Single
South	Four Mile F	2	1.75	IPS-M5	No	1	Single
South	Four Mile F	2	1.75	IPS-M5	No	1	Single
West	Crystal City	12	1.5	IPS-M5	Yes	1	Single
West	Rosslyn	12	1.5	IPS-M5	Yes	1	Single
North	Pentagon C	12	1.5	IPS-M5	Yes	1	Single
West	Pentagon C	12	1.5	IPS-M5	Yes	1 JOH1603S	Double
West	Pentagon C	12	1.5	IPS-M5	Yes	1 JOH1601S	Double
North	Pentagon C	12	1.5	IPS-M5	Yes	1	Single
West	Pentagon C	12	1.5	IPS-M5	Yes	1	Single
West	Pentagon C	12	1.5	IPS-M5	Yes	1	Single
East	Crystal City	12	1.5	IPS-M5	Yes	1	Single
South	Crystal City	12	1.5	IPS-M5	Yes	1 LBH603S	Double
South	Crystal City	12	1.5	IPS-M5	Yes	1 LBH601S	Double
North	Crystal City	12	1.5	IPS-M5	Yes	1	Single
East	Crystal City	12	1.5	IPS-M5	Yes	1	Single
South	Crystal City	12	1.5	IPS-M5	Yes	1	Single
East	Crystal City	12	1.5	IPS-M5	Yes	1 FEH1902S	Double
East	Crystal City	12	1.5	IPS-M5	Yes	1 FEH1900S	Double
North	Crystal City	12	1.5	IPS-M5	Yes	1	Single
South	Crystal City	12	1.5	CALE-MP1(No		8	Multi
South	Crystal City	12	1.5	CALE-MP1(No		7	500 Multi
East	Crystal City	12	1.5	IPS-M5	Yes	1	Single
East	Crystal City	12	1.5	IPS-M5	No	1	Single
West	Crystal City	12	1.5	CALE-MP1(No		6	Multi
West	Crystal City	12	1.5	CALE-MP1(No		6	Multi
South	Courthouse	12	1.75	IPS-M5	Yes	1	Single
East	Courthouse	12	1.5	IPS-M5	Yes	1	Single
East	Courthouse	12	1.5	IPS-M5	Yes	1	Single
South	Courthouse	12	1.5	IPS-M5	Yes	1	Single
East	Virginia Squ	12	1.5	IPS-M5	Yes	1	Single
West	Rosslyn	12	1.5	CALE-CWT	No	5	Multi
South	Crystal City	12	1.75	IPS-M5	Yes	1	Single
North	Clarendon	12	1.5	IPS-M5	Yes	1	Single
South	Clarendon	12	1.5	IPS-M5	Yes	1	Single
East	Pentagon C	12	1.5	IPS-M5	Yes	1	Single

North	Crystal City	12	1.5	IPS-M5	Yes	1	Single
South	Courthouse	12	1.5	CALE-CWT	No	6	Multi
North	Courthouse	12	1.5	CALE-CWT	No	7	Multi
West	Rosslyn	12	1.5	IPS-M5	No	1	PI1502N Double
East	Rosslyn	12	1.5	IPS-M5	No	1	PI1500N Double
East	Rosslyn	12	1.5	IPS-M5	No	1	QE1503N Double
East	Rosslyn	12	1.5	IPS-M5	No	1	QE1501N Double
East	Rosslyn	12	1.5	IPS-M5	No	1	QE1507N Double
East	Rosslyn	12	1.5	IPS-M5	No	1	QE1505N Double
North	Pentagon C	12	1.5	IPS-M5	Yes	1	Single
West	Rosslyn	12	1.5	CALE-CWT	No	6	Multi
South	Rosslyn	12	1.5	CALE-CWT	No	7	Multi
East	Rosslyn	12	1.5	CALE-CWT	No	8	Multi
East	Crystal City	12	1.5	IPS-M5	Yes	1	Single
West	Columbia F	12	1.5	IPS-M5	Yes	1	Single
West	Crystal City	12	1.5	CALE-MP1	(No	11	Multi
West	Crystal City	12	1.5	CALE-CWT	No	4	Multi
South	Courthouse	12	1.5	CALE-CWT	No	10	Multi
East	Ballston	12	1.5	IPS-M5	Yes	1	Single
East	Ballston	12	1.5	IPS-M5	Yes	1	Single
North	Sequoia	12	0.75	IPS-M5	No	1	WA2119S Double
North	Sequoia	12	0.75	IPS-M5	No	1	WA2117S Double
North	Sequoia	12	0.75	IPS-M5	No	1	WA2123S Double
North	Sequoia	12	0.75	IPS-M5	No	1	WA2121S Double
North	Sequoia	12	0.75	IPS-M5	No	1	WA2127S Double
North	Sequoia	12	0.75	IPS-M5	No	1	WA2125S Double
North	Sequoia	12	0.75	IPS-M5	No	1	WA2131S Double
North	Sequoia	12	0.75	IPS-M5	No	1	WA2129S Double
North	Sequoia	12	0.75	IPS-M5	No	1	WA2135S Double
North	Sequoia	12	0.75	IPS-M5	No	1	WA2133S Double
North	Sequoia	12	0.75	IPS-M5	No	1	WA2139S Double
North	Sequoia	12	0.75	IPS-M5	No	1	WA2137S Double
North	Sequoia	12	0.75	IPS-M5	No	1	WA2143S Double
North	Sequoia	12	0.75	IPS-M5	No	1	WA2141S Double
North	Sequoia	12	0.75	IPS-M5	No	1	WA2147S Double
North	Sequoia	12	0.75	IPS-M5	No	1	WA2145S Double
North	Sequoia	12	0.75	IPS-M5	No	1	WA2151S Double
North	Sequoia	12	0.75	IPS-M5	No	1	WA2149S Double
North	Sequoia	12	0.75	IPS-M5	No	1	WA2155S Double
North	Sequoia	12	0.75	IPS-M5	No	1	WA2153S Double
North	Sequoia	12	0.75	IPS-M5	No	1	WA2159S Double
North	Sequoia	12	0.75	IPS-M5	No	1	WA2157S Double
North	Sequoia	12	0.75	IPS-M5	No	1	WA2163S Double
North	Sequoia	12	0.75	IPS-M5	No	1	WA2161S Double
North	Sequoia	12	0.75	IPS-M5	No	1	WA2167S Double
North	Sequoia	12	0.75	IPS-M5	No	1	WA2165S Double
North	Sequoia	12	0.75	IPS-M5	No	1	WA2171S Double

North	Sequoia	12	0.75	IPS-M5	No	1	WA2169S	Double
North	Sequoia	12	0.75	IPS-M5	No	1	WA2175S	Double
North	Sequoia	12	0.75	IPS-M5	No	1	WA2173S	Double
North	Sequoia	12	0.75	IPS-M5	No	1	WR103S	Double
North	Sequoia	12	0.75	IPS-M5	No	1	WR101S	Double
North	Sequoia	12	0.75	IPS-M5	No	1		Single
West	Sequoia	12	0.75	CALE-CWT	No	10		Multi
East	East Falls C	12	1.5	CALE-MP1(No	12		Multi
West	East Falls C	12	0.75	IPS-M5	No	1	WES1902N	Double
West	East Falls C	12	0.75	IPS-M5	No	1	WES1900N	Double
West	East Falls C	12	0.75	IPS-M5	No	1	WES1906N	Double
West	East Falls C	12	0.75	IPS-M5	No	1	WES1904N	Double
West	East Falls C	12	0.75	IPS-M5	No	1	WES1908N	Double
West	East Falls C	12	0.75	IPS-M5	No	1	WES1910N	Double
West	East Falls C	12	0.75	IPS-M5	No	1	WES1914N	Double
West	East Falls C	12	0.75	IPS-M5	No	1	WES1912N	Double
West	East Falls C	12	0.75	IPS-M5	No	1	WES1918N	Double
West	East Falls C	12	0.75	IPS-M5	No	1	WES1916N	Double
West	Virginia Ho	12	1.5	CALE-CWT	No	6		Multi
West	Virginia Ho	12	1.5	CALE-CWT	No	5		Multi
West	Virginia Ho	12	1.5	IPS-M5	Yes	1		Single
West	Virginia Ho	12	1.5	CALE-MP1(No	7		Multi
West	Virginia Ho	12	1.5	CALE-MP1(No	7		Multi
West	Virginia Ho	12	1.5	CALE-MP1(No	7		Multi
West	Virginia Ho	12	1.5	CALE-MP1(No	7		Multi
South	Columbia F	12	0.75	CALE-CWT	No	9		Multi
South	Columbia F	12	0.75	CALE-CWT	No	9		Multi
North	Columbia F	12	0.75	CALE-CWT	No	10		Multi
North	Columbia F	12	0.75	CALE-CWT	No	3		Multi
North	Columbia F	12	0.75	CALE-CWT	No	5		Multi
East	Rosslyn	12	1.5	CALE-MP1(No	9		Multi
East	Rosslyn	12	1.5	CALE-MP1(No	7		Multi
East	Rosslyn	12	1.5	CALE-MP1(No	6		Multi
North	Rosslyn	12	1.5	IPS-M5	Yes	1		Single
West	Rosslyn	12	1.5	CALE-CWT	No	6		Multi
East	Rosslyn	12	1.5	CALE-CWT	No	10		Multi
East	Rosslyn	12	1.5	CALE-CWT	No	11		Multi
East	Rosslyn	12	1.5	CALE-CWT	No	9		Multi
West	Rosslyn	12	1.5	CALE-CWT	No	6		Multi
East	Rosslyn	12	1.5	IPS-M5	No	1		Single
South	Rosslyn	12	1.5	CALE-CWT	No	10		Multi
North	Rosslyn	12	1.5	CALE-CWT	No	6		Multi
North	Rosslyn	12	1.5	CALE-CWT	No	4		Multi
West	Rosslyn	12	1.5	IPS-M5	No	1		Single
South	Rosslyn	12	1.5	IPS-M5	Yes	1		Single
North	Rosslyn	12	1.5	CALE-MP1(No	7		Multi
North	Rosslyn	12	1.5	CALE-MP1(No	8		Multi

East	Rosslyn	12	1.5 CALE-MP1(No	10	Multi
South	Rosslyn	12	1.5 CALE-CWT No	7	Multi
South	Rosslyn	12	1.5 CALE-CWT No	7	Multi
South	Rosslyn	12	1.5 CALE-CWT No	8	Multi
North	Rosslyn	12	1.5 CALE-CWT No	5	Multi
North	Rosslyn	12	1.5 CALE-MP1(No	7	Multi
South	Rosslyn	12	1.5 CALE-MP1(No	8	Multi
South	Rosslyn	12	1.5 CALE-MP1(No	8	Multi
South	Rosslyn	12	1.5 CALE-MP1(No	9	Multi
South	Rosslyn	12	1.5 CALE-MP1(No	9	Multi
North	Rosslyn	12	1.5 CALE-MP1(No	8	Multi
North	Rosslyn	12	1.5 CALE-MP1(No	6	Multi
North	Rosslyn	12	1.5 IPS-M5 No	1	Single
North	Rosslyn	12	1.5 IPS-M5 No	1	Single
West	Ballston	12	1.5 CALE-CWT No	5	Multi
North	Rosslyn	12	1.5 CALE-CWT No	7	Multi
East	Rosslyn	12	1.5 CALE-CWT No	5	Multi
East	Rosslyn	12	1.5 CALE-CWT No	6	Multi
West	Rosslyn	12	1.5 CALE-CWT No	4	Multi
South	Rosslyn	12	1.5 IPS-M5 No	1	Single
South	Rosslyn	12	1.5 IPS-M5 No	1	Single
South	Rosslyn	12	1.5 IPS-M5 No	1	Single
South	Rosslyn	12	1.5 CALE-CWT No	4	Multi
East	Courthouse	12	1.5 IPS-M5 Yes	1	Single
East	Courthouse	12	1.5 IPS-M5 Yes	1	Single
West	Courthouse	12	1.5 IPS-M5 Yes	1	Single
West	Courthouse	12	1.5 IPS-M5 Yes	1	Single
West	Courthouse	12	1.5 IPS-M5 Yes	1	Single
West	Courthouse	12	1.5 IPS-M5 Yes	1	Single
South	Courthouse	12	1.5 IPS-M5 No	1 141802N	Double
South	Courthouse	12	1.5 IPS-M5 No	1 141800N	Double
South	Courthouse	12	1.5 IPS-M5 No	1	Single
South	Courthouse	12	1.5 IPS-M5 No	1 141808N	Double
South	Courthouse	12	1.5 IPS-M5 No	1 141806N	Double
South	Courthouse	12	1.5 IPS-M5 No	1	Single
South	Courthouse	12	1.5 IPS-M5 No	1 141814N	Double
South	Courthouse	12	1.5 IPS-M5 No	1 141812N	Double
West	Courthouse	12	1.5 CALE-CWT No	6	Multi
South	Courthouse	12	1.5 CALE-CWT No	6	Multi
East	Courthouse	12	1.5 CALE-MP1(No	8	Multi
East	Courthouse	12	1.5 CALE-MP1(No	8	Multi
North	Courthouse	12	1.5 CALE-CWT No	8	Multi
North	Courthouse	12	1.5 CALE-MP1(No	8	Multi
North	Courthouse	12	1.5 CALE-MP1(No	10	Multi
North	Courthouse	12	1.5 CALE-CWT No	9	Multi
North	Courthouse	12	1.5 IPS-M5 Yes	1	Single
North	Ballston	12	1.75 IPS-M5 Yes	1	Single

North	Courthouse	12	1.5 CALE-CWT	No	5	Multi
North	Courthouse	12	1.5 CALE-CWT	No	6	Multi
South	Courthouse	12	1.5 CALE-CWT	No	8	Multi
North	Rosslyn	12	1.5 IPS-M5	No	1	Single
North	Rosslyn	12	1.5 IPS-M5	No	1	Single
West	Courthouse	12	1.5 CALE-CWT	No	10	Multi
West	Courthouse	12	1.5 IPS-M5	No	1	Single
West	Courthouse	12	1.5 IPS-M5	No	1	Single
South	Courthouse	12	1.5 IPS-M5	No	1	Single
South	Courthouse	12	1.5 IPS-M5	No	1	Single
8AM - 8PM	Courthouse	12	1.5 IPS-M5	No	1	Single
East	Courthouse	12	1.5 IPS-M5	Yes	1	Single
East	Courthouse	12	1.5 IPS-M5	Yes	1	Single
East	Courthouse	12	1.5 IPS-M5	Yes	1	Single
East	Courthouse	12	1.5 IPS-M5	Yes	1	Single
East	Courthouse	12	1.5 IPS-M5	Yes	1	Single
East	Courthouse	12	1.5 IPS-M5	Yes	1	Single
West	Courthouse	12	1.5 CALE-CWT	No	6	Multi
West	Courthouse	12	0.75 CALE-MP1(No	8	Multi
West	Courthouse	12	0.75 CALE-CWT	No	7	Multi
East	Courthouse	12	0.75 CALE-MP1(No	12	Multi
East	Courthouse	12	0.75 CALE-CWT	No	9	Multi
East	Courthouse	12	1.5 CALE-CWT	No	4	Multi
East	Pentagon C	12	1.5 CALE-MP1(No	8	Multi
East	Pentagon C	12	1.5 CALE-MP1(No	8	Multi
West	Pentagon C	12	1.5 CALE-MP1(No	9	Multi
West	Pentagon C	12	1.5 CALE-MP1(No	8	Multi
South	Crystal City	12	1.5 CALE-MP1(No	7	Multi
South	Crystal City	12	1.5 CALE-MP1(No	10	Multi
East	Crystal City	12	1.5 CALE-CWT	No	6	Multi
East	Pentagon C	12	1.5 CALE	No	8	Multi
East	Pentagon C	12	1.5 CALE-MP1(No	13	Multi
East	Pentagon C	12	1.5 CALE-CWT	No	8	Multi
East	Pentagon C	12	1.5 CALE-CWT	No	8	Multi
South	Pentagon C	12	1.5 CALE-CWT	No	9	Multi
South	Pentagon C	12	1.5 CALE-CWT	No	9	Multi
West	Pentagon C	12	1.5 CALE-CWT	No	17	Multi
West	Pentagon C	12	1.5 CALE-CWT	No	17	Multi
West	Pentagon C	12	1.5 CALE-CWT	No	17	Multi
West	Pentagon C	12	1.5 CALE-CWT	No	3	Multi
West	Pentagon C	12	1.5 CALE-CWT	No	7	Multi
North	Ballston	12	1.5 CALE-CWT	No	9	Multi
North	Pentagon C	12	1.5 CALE-CWT	No	9	Multi
West	Pentagon C	12	1.5 CALE-CWT	No	7	Multi
South	Crystal City	12	1.5 CALE-MP1(No	7	Multi
South	Crystal City	12	1.5 CALE-CWT	No	5	Multi
North	Crystal City	12	1.5 CALE-MP1(No	7 180503S	Multi

North	Crystal City	12	1.5	CALE-MP1(No	7	180501S	Multi
North	Pentagon C	12	1.5	CALE-MP1(No	7		Multi
North	Pentagon C	12	1.5	CALE-MP1(No	7		Multi
South	Pentagon C	12	1.5	CALE-MP1(No	9		Multi
West	Crystal City	12	1.5	CALE-CWT No	10		Multi
South	Crystal City	12	1.5	CALE-CWT No	6		Multi
East	Pentagon C	12	1.5	CALE-MP1(No	8		Multi
East	Pentagon C	12	1.5	CALE-MP1(No	8		Multi
West	Pentagon C	12	1.5	CALE-MP1(No	11		Multi
East	Pentagon C	12	1.5	CALE-MP1(No	12		Multi
East	Crystal City	12	1.5	CALE-CWT No	12		Multi
East	Crystal City	12	1.5	CALE-CWT No	8		Multi
East	Crystal City	12	1.5	CALE-CWT No	8		Multi
West	Pentagon C	12	1.5	CALE-CWT No	6		Multi
West	Pentagon C	12	1.5	CALE-CWT No	6		Multi
South	Pentagon C	12	1.5	CALE-CWT No	6		Multi
East	Pentagon C	12	1.5	CALE-CWT No	9		Multi
East	Crystal City	12	1.5	CALE-CWT No	5		Multi
East	Crystal City	12	1.5	CALE-MP1(No	9		Multi
West	Pentagon C	12	1.5	CALE-MP1(No	10		Multi
West	Pentagon C	12	1.5	CALE-MP1(No	10		Multi
East	Pentagon C	12	1.5	IPS-M5 Yes	1		Single
North	Clarendon	12	1.5	CALE-MP1(No	7		Multi
East	Clarendon	12	1.5	IPS-M5 No	1		Single
East	Clarendon	12	1.5	IPS-M5 No	1		Single
East	Clarendon	12	1.5	IPS-M5 No	1		Single
South	Sequoia	12	0.75	IPS-M5 Yes	1		Single
South	Clarendon	12	1.5	CALE-MP1(No	7		Multi
North	Clarendon	12	1.5	CALE-CWT No	4		Multi
North	Clarendon	12	1.5	CALE-CWT No	8		Multi
East	Clarendon	12	1.5	CALE-MP1(No	11		Multi
East	Clarendon	12	1.5	CALE-MP1(No	7		Multi
East	Clarendon	12	1.5	CALE-MP1(No	7		Multi
East	Virginia Squ	12	1.5	IPS-M5 No	1		Single
East	Virginia Squ	12	1.5	IPS-M5 No	1		Single
East	Virginia Squ	12	1.5	IPS-M5 No	1	KE807N	Double
East	Virginia Squ	12	1.5	IPS-M5 No	1	KE805N	Double
North	Virginia Squ	12	1.5	CALE-MP1(No	9		Multi
West	Courthouse	12	1.5	IPS-M5 No	1		Single
West	Ballston	12	1.5	CALE-CWT No	4		Multi
South	Crystal City	12	1.5	IPS-M5 Yes	1		Single
South	Crystal City	12	1.5	IPS-M5 Yes	1		Single
West	Crystal City	12	1.5	IPS-M5 Yes	1		Single
West	Crystal City	12	1.5	IPS-M5 Yes	1		Single
South	Crystal City	12	1.5	IPS-M5 Yes	1		Single
South	Crystal City	12	1.5	IPS-M5 Yes	1		Single
North	Crystal City	12	1.5	CALE-MP1(No	7		Multi

North	Crystal City	12	1.5	CALE-MP1(No	10	Multi
East	Crystal City	12	1.5	CALE-MP1(No	8	Multi
East	Crystal City	12	1.5	CALE-MP1(No	8	Multi
East	Crystal City	12	1.5	CALE-MP1(No	9	Multi
East	Crystal City	12	1.5	CALE-MP1(No	9	Multi
East	Crystal City	12	1.5	CALE-MP1(No	9	Multi
West	Crystal City	12	1.5	CALE-MP1(No	9	Multi
West	Crystal City	12	1.5	CALE-MP1(No	10	Multi
West	Crystal City	12	1.5	CALE-MP1(No	10	Multi
West	Crystal City	12	1.5	CALE-CWT No	7	Multi
West	Crystal City	12	1.5	CALE-CWT No	8	Multi
North	Crystal City	12	0.75	CALE-CWT No	12	Multi
North	Crystal City	12	1.5	CALE-CWT No	6	Multi
West	Crystal City	12	1.5	CALE-CWT No	9	Multi
West	Crystal City	12	1.5	CALE-CWT No	9	Multi
East	Crystal City	12	1.5	CALE-CWT No	8	Multi
East	Crystal City	12	1.5	CALE-CWT No	7	Multi
East	Crystal City	12	1.5	CALE-CWT No	8	Multi
East	Crystal City	12	1.5	CALE-CWT No	8	Multi
East	Crystal City	12	1.5	CALE-CWT No	4	Multi
South	Shirlington	12	1.5	IPS-M5 No	1 314205S	Double
South	Shirlington	12	1.5	IPS-M5 No	1 314211S	Double
South	Shirlington	12	1.5	IPS-M5 No	1 314209S	Double
South	Shirlington	12	1.5	IPS-M5 No	1 314215S	Double
South	Shirlington	12	1.5	IPS-M5 No	1 314213S	Double
South	Shirlington	12	1.5	IPS-M5 No	1 314219S	Double
South	Shirlington	12	1.5	IPS-M5 No	1 314217S	Double
South	Shirlington	12	1.5	IPS-M5 No	1 314223S	Double
South	Shirlington	12	1.5	IPS-M5 No	1 314221S	Double
South	Shirlington	12	1.5	IPS-M5 No	1 314227S	Double
South	Shirlington	12	1.5	IPS-M5 No	1 314225S	Double
South	Shirlington	12	1.5	IPS-M5 No	1 314231S	Double
South	Shirlington	12	1.5	IPS-M5 No	1 314229S	Double
South	Shirlington	12	1.5	IPS-M5 No	1 314235S	Double
South	Shirlington	12	1.5	IPS-M5 No	1 314233S	Double
South	Shirlington	12	1.5	IPS-M5 No	1 314239S	Double
South	Shirlington	12	1.5	IPS-M5 No	1 314237S	Double
South	Shirlington	12	1.5	IPS-M5 No	1 314243S	Double
South	Shirlington	12	1.5	IPS-M5 No	1 314241S	Double
North	Shirlington	12	1.5	IPS-M5 Yes	1	Single
North	Clarendon	1	1.75	IPS-M5 No	1	Single
North	Clarendon	1	1.75	IPS-M5 No	1	Single
East	Rosslyn	1	1.75	CALE-CWT No	4	Multi
North	Lee Hwy	1	1.75	IPS-M5 No	1	Single
North	Lee Hwy	1	1.75	IPS-M5 No	1 LH3800N	Double
North	Lee Hwy	1	1.75	IPS-M5 No	1 LH3806N	Double
East	Columbia F	1	1.75	IPS-M5 No	1	Single

East	Columbia F	1	1.75	IPS-M5	No	1	Single
East	Columbia F	1	1.75	IPS-M5	No	1	Single
East	Rosslyn	1	1.75	CALE-MP1C	No	7	Multi
East	Rosslyn	1	1.75	CALE-MP1C	No	4	Multi
East	Rosslyn	1	1.75	IPS-M5	No	1	Single
South	Rosslyn	1	1.75	IPS-M5	No	1	Single
North	Rosslyn	1	1.75	IPS-M5	No	1	Single
North	Rosslyn	1	1.75	IPS-M5	No	1	Single
North	Rosslyn	1	1.75	IPS-M5	No	1	Single
West	Courthouse	1	1.75	IPS-M5	No	1	Single
West	Courthouse	1	1.75	IPS-M5	No	1	Single
West	Courthouse	1	1.75	IPS-M5	No	1	Single
West	Courthouse	1	1.75	IPS-M5	Yes	1	Single
West	Courthouse	1	1.75	IPS-M5	Yes	1	Single
West	Courthouse	1	1.75	IPS-M5	No	1	Single
West	Courthouse	1	1.75	IPS-M5	No	1 UL1404N	Double
West	Courthouse	1	1.75	IPS-M5	No	1 UL1402N	Double
West	Courthouse	1	1.75	IPS-M5	No	1 UL1408N	Double
West	Courthouse	1	1.75	IPS-M5	No	1 UL1406N	Double
East	Courthouse	1	1.75	IPS-M5	No	1	Single
East	Courthouse	1	1.75	IPS-M5	No	1	Single
East	Courthouse	1	1.75	IPS-M5	No	1	Single
East	Courthouse	1	1.75	IPS-M5	No	1	Single
East	Courthouse	1	1.75	IPS-M5	No	1	Single
East	Courthouse	1	1.75	IPS-M5	No	1	Single
East	Courthouse	1	1.75	IPS-M5	No	1	Single
East	Pentagon C	1	1.75	IPS-M5	No	1	Single
East	Crystal City	1	1.75	IPS-M5	No	1	Single
South	Clarendon	1	1.75	IPS-M5	Yes	1 WAH3114N	Double
South	Clarendon	1	1.75	IPS-M5	Yes	1 WAH3112N	Double
West	Clarendon	1	1.75	IPS-M5	No	1	Single
West	Clarendon	1	1.75	IPS-M5	No	1	Single
East	Clarendon	1	1.75	IPS-M5	No	1 HI1003N	Double
East	Clarendon	1	1.75	IPS-M5	No	1	Single
East	Clarendon	1	1.75	IPS-M5	No	1 HI1011N	Double
East	Clarendon	1	1.75	IPS-M5	No	1 HI1009N	Double
East	Clarendon	1	1.75	IPS-M5	No	1 HE1103N	Double
East	Clarendon	1	1.75	IPS-M5	No	1 HE1101N	Double
East	Clarendon	1	1.75	IPS-M5	No	1 HE1107N	Double
East	Clarendon	1	1.75	IPS-M5	No	1 HE1105N	Double
East	Clarendon	1	1.75	IPS-M5	No	1	Single
East	Clarendon	1	1.75	IPS-M5	No	1	Single
East	Clarendon	1	1.75	IPS-M5	No	1 IR902N	Double
East	Clarendon	1	1.75	IPS-M5	No	1 IR901N	Double
West	Virginia Sq	1	1.75	IPS-M5	No	1 KE902N	Double
East	Virginia Sq	1	1.75	IPS-M5	No	1 KE905N	Double
East	Virginia Sq	1	1.75	IPS-M5	No	1 KE903N	Double

East	Virginia Sq	1	1.75	IPS-M5	No	1	Single
East	Virginia Sq	1	1.75	IPS-M5	No	1	Single
East	Virginia Sq	1	1.75	IPS-M5	No	1	Single
East	Virginia Sq	1	1.75	IPS-M5	No	1	Single
East	Virginia Sq	1	1.75	IPS-M5	No	1	Single
South	Ballston	1	1.75	IPS-M5	No	1	Single
South	Ballston	1	1.75	IPS-M5	No	1	Single
East	Ballston	1	1.75	IPS-M5	No	1 TA924N	Double
East	Ballston	1	1.75	IPS-M5	No	1 TA922N	Double
East	Ballston	1	1.75	IPS-M5	No	1	Single
West	Ballston	1	1.75	IPS-M5	No	1	Single
West	Ballston	1	1.75	IPS-M5	No	1	Single
North	Crystal City	1	1.75	IPS-M5	No	1	Single
North	Crystal City	1	1.75	IPS-M5	No	1	Single
North	Crystal City	1	1.75	IPS-M5	No	1	Single
North	Crystal City	1	1.75	IPS-M5	No	1	Single
North	Crystal City	1	1.75	IPS-M5	No	1	Single
North	Crystal City	1	1.75	IPS-M5	No	1	Single
North	Crystal City	1	1.75	IPS-M5	No	1	Single
West	Crystal City	1	1.75	IPS-M5	No	1	Single
West	Crystal City	1	1.75	IPS-M5	No	1	Single
West	Shirlington	1	1.75	IPS-M5	Yes	1	Single
East	Courthouse	0.5	1.75	IPS-M5	No	1	Single
East	Courthouse	0.5	1.75	IPS-M5	No	1	Single
East	Pentagon C	0.5	1.75	IPS-M5	No	1	Single
East	Pentagon C	0.5	1.75	IPS-M5	No	1	Single
South	Ballston	0.5	1.75	IPS-M5	No	1 GLB903N	Double
South	Ballston	0.5	1.75	IPS-M5	No	1 GLB901N	Double
East	Shirlington	0.5	1.75	IPS-M5	No	1 QU2003S	Double
East	Shirlington	0.5	1.75	IPS-M5	No	1 QU2801S	Double
West	Shirlington	0.5	1.75	IPS-M5	No	1	Single
West	Shirlington	0.5	1.75	IPS-M5	No	1	Single
West	Shirlington	0.5	1.75	IPS-M5	No	1	Single

Tour Bus	Comments	Linear Feet	ID
No	INSTALLED	20	3648
No	INSTALLED	20	3647
No	INSTALLED	20	3650
No	INSTALLED	20	3642
No	INSTALLED	20	3639
No	CONVERTE	20	2979
No	INSTALLED	20	3638
No	INSTALLED	20	3637
No	INSTALLED	20	3636
No	INSTALLED	20	3635
No	CONVERTE	20	2612
No	INSTALLED	20	1215
No	INSTALLED	20	3619
No		20	3621
No	INSTALLED	20	2421
No	CONVERTE	20	2998
No	REINSTALLI	20	253
No	INSTALLED	20	3605
No	INSTALLED	20	3602
No	INSTALLED	20	3599
No	INSTALLED	20	3600
No	INSTALLED	20	3601
No	INSTALLED	20	3593
No	INSTALLED	20	3583
No	INSTALLED	20	3582
No	INSTALLED	20	3586
No	REINSTALLI	20	2523
No	INSTALLED	20	3550
No	INSTALLED	20	3549
No	INSTALLED	25	3537
No	INSTALLED	20	3496
No	INSTALLED	20	3482
No	INSTALLED	20	3480
No	INSTALLED	20	2078
No	INSTALLED	20	3518
No	INSTALLED	20	3520
No	INSTALLED	20	1619
No	INSTALLED	20	3512
No	INSTALLED	20	950
No	INSTALLED	20	3522
No	INSTALLED	20	3524
No	CONVERTE	20	2477
No	INSTALLED	123	3474
No	INSTALLED	20	3653
No	INSTALLED	20	3425
No	INSTALLED	20	3419

No	INSTALLED	20	3418
No	INSTALLED	88	3431
No	INSTALLED	119	3432
No	INSTALLED	20	3398
No	INSTALLED	20	3603
No		20	3348
No	INSTALLED	20	1091
No	INSTALLED	20	1092
No	INSTALLED	20	734
No	CONVERTE	20	3350
No	INSTALLED	20	3349
No	INSTALL D/	20	2929
No	INSTALLED	20	3620
No	INSTALLED	20	1356
No	INSTALLED	111	3407
No	INSTALLED	100	3408
No	INSTALLED	20	775
No	INSTALL D/	20	1996
No	INSTALLED	59	85
No	HC CONVEI	20	104
No	INSTALLED	104	1509
No	INSTALLED	20	973
No	INSTALLED	20	2867
No	INSTALL D/	20	3367
No	INSTALLED	20	1013
No	INSTALL D/	20	2458
No	INSTALL D/	20	2459
No	INSTALL D/	20	1354
No	INSTALLED	120	3488
No	INSTALLED	84	3487
No	INSTALLED	78	154
No	INSTALLED	91	1726
No	INSTALLED	125	1727
No	Installed or	189	1643
No	INSTALLED	144	1644
No	INSTALLED	144	1075
No	INSTALLED	123	1077
No	INSTALLED	20	724
No	INSTALLED	20	726
No	INSTALLED	20	731
No	INSTALLED	20	1295
No		20	2387
No	INSTALLED	111	2462
No	INSTALLED	20	2478
No	INSTALLED	20	2479
No		20	3451
No	INSTALLED	20	2311

No	INSTALLED	20	2312
No	INSTALLED	20	2313
No	INSTALLED 11/17/17		3445
No	INSTALLED	20	2325
No		20	3204
No		20	3205
No		20	3206
No		20	3207
No		20	3208
No		20	3209
No		20	3210
No	INSTALLED	163	352
No	INSTALLED	140	353
No		20	1982
No		20	1983
No		20	1984
No		20	1985
No		20	1986
No	INSTALLED	170	1981
No	INSTALL D/	20	902
No	INSTALLED	20	1293
No	INSTALLED	20	1294
No		20	1912
No		20	1913
No		20	1914
No	RELOCATEI	20	2455
No		20	1868
No	INSTALLED	98	2577
No	INSTALLED	189	2635
No	INSTALLED 9/3/15		2390
No	INSTALLED	152.48	2389
No		20	2723
No	INSTALLED 6/24/15		430
No	INSTALLED 6/12/15		405
No	INSTALLED 6/12/15		406
No	INSTALLED 6/12/15		172
No		20	3293
No		20	3294
No	INSTALLED	106	3231
No	INSTALLED	20	951
No		20	1167
No		20	1168
No	INSTALLED	20	1169
No		20	1718
No	INSTALLED	20	106
No	INSTALLED	20	145
No	INSTALED I	20	214

No	INSTALLED	20	392
No	INSTALLED	20	404
No	INSTALL D/	20	788
No	INSTALLED	20	787
No	INSTALLED	20	785
No	REINSTALLI	20	792
No	REINSTALLI	20	795
No	REINSTALLI	20	796
No	IPS INSTALI	20	797
No	IPS INSTALI	20	798
No	IPS INSTALI	20	799
No	REINSTALLI	20	800
No	IPS INSTALI	20	801
No	REINSTALLI	20	802
No	IPS INSTALI	20	805
No	IPS INSTALI	20	806
No	IPS INSTALI	20	807
No	IPS INSTALI	20	808
No	IPS INSTALI	20	809
No	IPS INSTALI	20	810
No	INSTALLED	20	811
No	REINSTALLI	20	812
No	IPS INSTALI	20	813
No	INSTALLED	20	814
No	IPS INSTALI	20	815
No	IPS INSTALI	20	816
No	IPS INSTALI	20	817
No	CONVERTE	20	818
No	INSTALLED	20	819
No	IPS INSTALI	20	820
No	INSTALL D/	20	821
No	9/11/17 CC	20	823
No	INSTALLED 10/24/10		1175
No	INSTALLED 10/24/10		1176
No	INSTALLED 10/24/10		1177
No	REINSTALLED 11/13/21		1178
No	INSTALLED 10/7/10		1179
No	REINSTALLED 11/13/21		1180
No	INSTALLED 10/17/10		1181
No	REINSTALLED 11/13/21		1182
No	REINSTALLED 11/13/11		1183
No	INSTALLED	60	1116
No	9/11/17 CC	20	822
No	9/11/17 CC	20	825
No	9/11/17 CC	20	826
No	INSTALLED	149	2995
No	INSTALLED	149	2996

No		20	2819
No	INSTALLED	194	2827
No	INSTALLED	194	2829
No	INSTALLED	176.5	2824
No	INSTALLED	176.5	2826
No	INSTALLED	20	972
No	INSTALLED	181	304
No	INSTALLED	60	305
No	INSTALL D/	20	2925
No		20	632
No		20	2926
No		20	3352
No		20	1170
No	INSTALLED 9/2/15		86
No	INSTALLED 9/2/15		88
No	INSTALLED 10/1/08		1654
No	INSTALLED 10/1/08		1655
No	INSTALLED 10/1/08		1656
No	INSTALLED 10/1/08		1657
No		20	1722
No	INSTALLED 6/19/11		7
No	INSTALLED	261	8
No	INSTALLED	131	12
No	INSTALL D/	20	1953
No	REINSTALLI	20	1954
No	REINSTALLI	20	1911
No	INSTALLED 8/9/2017		2117
No	INSTALLED	155	18
No	INSTALLED	170	22
No	INSTALLED	154	17
No	INSTALLED	154	19
No	INSTALLED	167	20
No	INSTALLED	202	21
No	INSTALLED	149	1667
No	INSTALL D/	20	1723
No	INSTALL D/	20	1724
No	INSTALLED	20	890
No	INSTALLED 5/21/11		833
No	INSTALLED 6/17/15		834
No	INSTALLED 6/17/15		835
No	REINSTALLI	20	896
No		20	660
No	INSTALL D/	20	903
No	INSTALLED ON 7/22/1		2327
No	INSTALLED 9/3/15		2414
No	INSTALLED	257	2412
No	INSTALLED 10/30/08		2413

No	INSTALLED	60	3552
No	INSTALLED 5/21/11		2410
No	INSTALLED 5/21/11		2411
No	INSTALLED 5/21/11		2409
No	INSTALLED	20	2417
No	INSTALLED	20	2418
No	INSTALLED	20	2419
No	INSTALLED	20	2420
No	INSTALLED	266	3478
No	RELOCATEI	20	905
No		20	1979
No		20	1980
No	INSTALLED	217	2840
No		20	1989
No	INSTALLED	184.5	2725
No	INSTALLED	184.5	2726
No	INSTALLED	194	2727
No	INSTALLED	194	2728
No	INSTALLED	202	2729
No	INSTALLED	20	2866
No	INSTALLED	144	803
No	INSTALLED	174	804
No	INSTALLED	314	10
No	INSTALLED	210	9
No	REINSTALLI	20	135
No	REINSTALLI	20	136
No	INSTALLED	143	107
No	INSTALLED	143	108
No	INSTALLED	143	109
No	INSTALLED	105	110
No	INSTALLED	20	3390
No	INSTALLED	20	3392
No	INSTALLED	102	1299
No	INSTALLED	173	1300
No	INSTALLED	173	1301
No	INSTALLED	171	1303
No	INSTALLED	144	1298
No	INSTALLED	75	1302
No	INSTALLED	82	1304
No	INSTALLED	157	1074
No	INSTALLED	157	1076
No	INSTALLED	20	2296
No	INSTALLED	20	2297
No	INSTALLED	20	2298
No	INSTALLED	20	2299
No	INSTALLED	20	2300
No	INSTALLED	20	2301

No	INSTALLED	20	2302
No	INSTALLED	20	2303
No	INSTALLED	245	2284
No	INSTALLED	247	2285
No	INSTALLED	190	2288
No	INSTALLED	185	2290
No	INSTALLED	280	2286
No	INSTALLED	293	2287
No	INSTALLED	150	2289
No	INSTALLED	150	2291
No	INSTALLED	121	2283
No	INSTALL D/	20	631
No	REINSTALLI	318	1307
No		20	1357
No		20	1358
No		20	1359
No		20	1360
No	INSTALLED	20	1287
No		20	1506
No	INSTALL D/	20	1508
No	INSTALLED	128	1973
No	INSTALLED	20	2656
No	INSTALLED	20	2657
No	INSTALLED	20	2658
No	INSTALLED	20	2659
No	INSTALLED	20	2660
No	INSTALLED	20	2661
No	INSTALLED	20	2662
No	INSTALLED	155	736
No		20	2863
No	INSTALLED	159	2872
No	INSTALLED	158	2868
No	INSTALLED	108	2869
Yes	INSTALLED	290	1866
No	INSTALLED 11/04/11		2293
No	INSTALLED 11/4/11		2294
No	INSTALLED 11/4/11		2295
Yes	INSTALLED	107	1017
Yes	INSTALLED	167	2924
Yes	INSTALLED	60	3610
No	INSTALLED	90	2950
No	CONVERTE	20	2693
No	INSTALLED	89	1173
No	CONVERTE	20	1366
No	INSTALLED	71	3595
No	INSTALLED	20	3594
No	INSTALLED	20	3581

No	INSTALLED	20	3580
No	INSTALLED	20	3579
No	INSTALLED	20	3578
No	INSTALLED	20	3631
No	INSTALLED	20	3632
No	INSTALLED	20	3577
No	INSTALLED	20	3576
No	INSTALLED	20	3575
No	INSTALLED	20	3574
No	INSTALLED	106	3588
No	INSTALLED	140	3587
No	INSTALLED	80	3589
No	INSTALLED	126	3584
No	INSTALLED	128	3585
No	INSTALLED	60	3571
No	INSTALLED	60	3570
No	INSTALLED	73	446
No	REINSTALLI	21	1143
No	REINSTALLI	21	1144
No	INSTALLED	20	3566
No	INSTALLED	20	3567
No	INSTALLED	23	3539
No	INSTALLED	60	3534
No	INSTALLED	120	3538
Yes	INSTALLED	296	3527
No	INSTALLED	176	3521
No	INSTALLED	88	3519
No	Installed 6/22/18		3531
No	INSTALLED	20	2265
No	INSTALLED	20	2108
No	INSTALLED	20	1645
No	INSTALLED	20	1646
No	INSTALLED	20	3455
No	INSTALLED	21	3456
No	INSTALLED 8/30/2017		3434
No	INSTALLED 8/9/2017, I		3287
No	INSTALLED	20	3396
No	INSTALLED	20	3397
No	INSTALLED	117	3395
No	INSTALLED	59	3536
No	INSTALLED	78	3535
No	INSTALLED	91	3399
No	INSTALLED	140	118
No	INSTALLED	140	121
No	INSTALLED	155	125
No	INSTALL D/	20	2408
No	INSTALL D/	20	2340

No	INSTALL D/	20	2342
No	INSTALLED	20	2330
No	INSTALLED	20	2332
No	INSTALLED	20	2334
No	INSTALLED	20	394
No	INSTALLED	20	396
Yes	INSTALLED	40	2075
No	INSTALLED 6/24/17		3420
No	INSTALLED 6/24/17		3421
No	INSTALLED- 11/13/201		36
No	INSTALLED	74	3526
No	INSTALLED	279	3283
No	INSTALLED	95	3404
No	INSTALLED	20	3426
No	INSTALLED	117	3401
No	INSTALLED	93	1020
No	INSTALLED	20	942
No	INSTALLED	20	943
No	INSTALLED 9/14/16		2203
No	INSTALLED 12/15/15		2204
No	INSTALLED	130	3661
No	INSTALLED 05/27/16		829
No	INSTALLED 05/27/16		830
No	Installed or	121	117
No	Installed or	242	120
No	Installed or	180	123
No	INSTALLED	81	3359
No	INSTALLED 6/16/15		3057
No	INSTALLED	121	1089
No	INSTALLED	138	1090
No	INSTALLED	96	1087
No	INSTALLED	99	1088
No	INSTALLED	97	1078
No	INSTALLED	80	1082
No	INSTALLED	336	1084
No	INSTALLED	117	1086
No	INSTALLED	124	1079
No	INSTALLED	55	1083
No	INSTALLED	117	1085
No	INSTALLED	161	216
No	REINSTALLI	85	1661
No	INSTALLED 11/25/15		3275
No	INSTALLED 6/16/15		90
No	INSTALLED	20	105
No	INSTALLED 6/16/15		1930
No	INSTALLED	100	3245
No	INSTALLED	183	3247

No	INSTALLED	98	1108
No	INSTALLED	279	1112
No	INSTALLED	123	1114
No	INSTALLED	56	3641
No	INSTALLED	84	3473
No	INSTALLED	84	3472
No	INSTALLED	20	2951
No	INSTALLED	20	2952
No	INSTALLED	20	2953
No	INSTALLED	113	3502
No	INSTALLED	73	1292
No	INSTALLED	93	1367
No	INSTALLED	131	2636
No	INSTALLED	75	3500
No	INSTALLED	20	3069
No	INSTALLED	20	3071
No	INSTALLED	20	3085
No	INSTALLED	20	3087
No	INSTALLED	20	3089
No	INSTALLED	120	3503
No	INSTALLED	20	3074
No	INSTALLED	20	3076
No	INSTALLED	20	2653
No	INSTALLED	20	2654
No	INSTALLED	20	2655
No	INSTALLED 8/05/2017		2383
No	INSTALLED	177	2651
No	INSTALLED	145	2652
No	INSTALLED	20	3121
No	INSTALLED	20	3122
No	INSTALLED	20	3123
No	INSTALLED	20	3124
No	INSTALLED	20	1968
No	INSTALLED	20	1969
No	INSTALLED	20	1970
No	INSTALLED	105	2609
No	INSTALLED	20	2316
No	INSTALLED	20	2318
No	IPS INSTALI	20	2326
No	INSTALL D/	20	2415
No	INSTALL D/	20	2416
No	INSTALLED ON 07/09/:		3191
No	INSTALLED ON 11/08/:		3193
No	INSTALLED	171	3189
No	INSTALLED	108	3190
No	INSTALLED ON 07/09/:		3192
No	INSTALLED	117	828

No	INSTALLED 12/23/17	3448
No	INSTALLED 151	87
No	INSTALLED 233	89
No	INSTALLED 70	1288
No	INSTALLED 115	1289
No	INSTALLED 114	1290
No	INSTALLED 117	1291
No	REINSTALLI 20	3186
No	REINSTALLI 20	3185
No	INSTALLED 108	915
No	INSTALLED 4/22/2017	3403
No	20	1217
No	INSTALLED 8/05/2017	1519
No	INSTALLED 8/05/2017	1528
No	INSTALLED 60	3361
No	INSTALL D/ 21	3386
No	INSTALLED 215	3358
No	INSTALLED 81	3356
No	INSTALLED 12/23/201	3447
No	INSTALLED 90	3405
No	INSTALLED 100	3406
No	INSTALLED 12/23/201	3449
No	INSTALLED 20	2614
No	INSTALLED 20	2615
No	INSTALLED 20	2616
No	INSTALLED ON 07/09/:	2271
No	INSTALLED ON 07/09/:	2270
No	INSTALLED 7/9/16	2453
No	INSTALLED 123	2354
No	INSTALLED 108	2349
No	INSTALLED 146	2350
No	INSTALLED 122	3471
No	INSTALLED 20	1859
No	INSTALLED 20	1861
No	INSTALLED 20	1863
No	INSTALLED 20	1850
No	INSTALLED 20	1852
No	INSTALLED 8/22/15	1544
No	INSTALLED 8/22/15	1545
No	INSTALLED 8/22/15	1844
No	INSTALLED 20	1572
No	INSTALLED 6/19/15	2494
No	INSTALLED 6/19/15	2496
No	INSTALLED 149	3515
No	INSTALLED 6/19/15	2495
No	INSTALLED 6/19/15	2497
No	INSTALLED 11/23/15	2492

No	INSTALLED	20	2514
No	INSTALLED	20	2515
No	INSTALLED	20	2520
No		20	2521
No		20	2522
No	INSTALLED	173	2491
No	INSTALLED	20	2604
No	INSTALLED	20	2605
No	INSTALLED	20	2606
No	INSTALLED	20	2607
No	INSTALLED 8/22/15		2579
No	INSTALLED 8/22/15		2581
No	INSTALLED 8/22/15		2580
No	INSTALLED	173	2578
No	INSTALLED	20	2582
No	REINSTALLI	20	2404
No	REINSTALLI	20	2406
No	INSTALLED	153	2679
No	INSTALLED ON 07/09/:		2304
No	INSTALLED	20	420
No	INSTALLED	20	421
No	INSTALLED	94	2215
No	INSTALLED	113	3514
No	CONVERTE	20	455
No	INSTALLED	20	454
No	INSTALLED	147	3230
No	INSTALLED	215	3232
No	INSTALLED	120	3234
No	INSTALLED	170	3236
No	INSTALLED	93	3233
No	INSTALLED	107	3235
No	INSTALLED	203	3237
No	INSTALLED	53	3476
No	INSTALLED	93	3242
No	INSTALLED	113	3239
No	INSTALLED	20	3498
No	INSTALLED	125	1093
No	INSTALLED	125	1095
No	INSTALLED	97	393
No	INSTALLED	182	1097
No	INSTALLED	103	1094
No	INSTALLED	100	1096
No	INSTALLED	121	1098
No	INSTALLED	113	1099
No	INSTALLED	217	1103
No	INSTALLED	168	1100
No	INSTALLED	147	1102

No	INSTALLED	111	1104
No	INSTALLED	82	3459
No	INSTALLED	88	294
No	INSTALLED	126	295
No	INSTALLED	102	297
No	INSTALLED	20	307
No	INSTALLED	20	309
No	CONVERTE	20	346
No	INSTALLED	105	296
No	INSTALLED	123	298
No	INSTALLED	126	299
No	INSTALLED	65	3243
No	REINSTALLI	145	3244
No	INSTALLED	170	3246
No	INSTALLED 2/13/12		3248
No	INSTALLED 2/13/12		3249
No	INSTALLED	120	3252
No	INSTALLED	133	3253
No	INSTALLED	88	3251
No	REINSTALLI	104	3254
No	INSTALLED	145	3255
No	INSTALLED	76	3256
No	REINSTALLI	20	3332
No	REINSTALLI	20	3333
No	INSTALLED	143	3257
No	INSTALL DATE 9/23/16		3259
No	INSTALLED	85	3258
No	INSTALLED	126	3260
No	INSTALLED	152	1111
No	INSTALLED	85	1113
No	INSTALLED	144	1115
No	INSTALLED	97	1117
No	INSTALLED	191	1118
No	INSTALLED	212	1119
No	INSTALLED	20	1162
No	INSTALL D/	20	1163
No	INSTALL D/	20	1164
No	INSTALL D/	20	1165
No	INSTALL D/	20	1166
No	INSTALLED	20	944
No	INSTALLED	20	945
No	INSTALLED	234	1122
No	INSTALLED	121	1123
No	INSTALLED	170	219
No	Installed or	94	220
No	INSTALLED	113	215
No	REINSTALLI	91	217

No	INSTALLED	87	221
No		187	269
No	Installed 06	95	222
No	INSTALLED	86	223
No	INSTALLED	115	2931
No	INSTALLED	20	2997
No	INSTALLED 5/4/17		3393
No	INSTALLED	130	3021
No	INSTALLED	107	3019
No	INSTALLED	74	1172
No	INSTALLED	84	1174
No	INSTALLED	20	1201
No	INSTALLED	20	1203
No	INSTALLED	124	1171
No	INSTALLED 2/20/18		3464
No	INSTALLED	160	2828
No	INSTALLED	221	2823
No	INSTALLED	63	3174
No	INSTALL D/	126	3173
No	REINSTALLI	20	931
No	REINSTALLI	20	933
No	REINSTALLI	20	935
No	INSTALLED	20	924
No	INSTALLED	20	925
No	INSTALLED	20	927
No	INSTALLED	22	3556
No	INSTALLED	22	3555
No	INSTALLED	20	928
No	INSTALLED	20	929
No	INSTALLED	20	930
No	INSTALLED	90	923
No	INSTALLED	61	3454
No	INSTALLED	20	926
No	INSTALLED	83	1019
No	INSTALLED	20	1063
No	INSTALLED	20	1065
No	INSTALLED	20	1067
No	INSTALLED	20	1064
No	INSTALLED	20	1066
No	INSTALLED	20	1068
No	INSTALLED	20	1069
No	INSTALLED	20	1881
No	INSTALLED	20	1883
No	INSTALLED	98	1887
No	INSTALLED	20	1230
No	INSTALLED	20	1232
No	INSTALLED	20	1234

No	INSTALLED	20	1236
No	INSTALLED	20	1238
No	INSTALLED	20	1231
No	INSTALLED	20	1233
No	INSTALLED	20	1235
No	INSTALLED	20	1237
No	INSTALLED	20	1239
No	INSTALLED	149	2183
No	INSTALLED	152	2185
No	INSTALLED	140	2182
No	INSTALLED	140	2184
No	INSTALLED	181	2186
No	INSTALLED	181	2187
Yes	INSTALLED	215	306
Yes	INSTALLED	344	2073
Yes	INSTALLED	357	2076
No	INSTALLED	142	2001
No	INSTALLED	60	2003
No	INSTALLED	120	126
No	REINSTALLI	120	128
No	INSTALLED	90	130
No	INSTALLED	151	111
No	INSTALLED	82	113
No	INSTALLED	172	115
No	INSTALLED	188	112
No	INSTALLED	104	114
No	INSTALLED	131	986
No	INSTALLED	20	1748
No	INSTALLED	20	1749
No	INSTALLED	205	1731
No	INSTALLED	65	3499
No	INSTALLED	30	3501
No	INSTALLED	228	1732
No	INSTALLED	228	1734
No	INSTALLED	194	1733
No	INSTALLED	79	1735
No	INSTALLED	111	1371
No	INSTALLED	63	1410
No	INSTALLED	20	1413
No	INSTALLED	20	1415
No	INSTALLED	86	1375
No	INSTALLED	20	1504
No	INSTALLED	20	1505
No	INSTALLED	20	707
No		20	2994
No		20	2865
No	INSTALLED 12/12/15		152

No	INSTALLED 8/30/11	150
No	INSTALLED 4/29/15	153
No	INSTALLED 178	3261
No	INSTALLED 177	3262
No	INSTALLED 59	3265
No	INSTALLED 189	3264
No	INSTALLED 100	3266
No	20	3344
No	INSTALLED 200	3267
No	INSTALLED 159	3268
No	INSTALLED 135	3269
No	INSTALLED 125	3270
No	INSTALLED 125	3274
No	INSTALLED 150	3271
No	INSTALLED 83	3273
No	INSTALLED 106	1124
No	INSTALLED 279	1126
No	INSTALLED 291	1125
No	INSTALLED 119	1127
No	INSTALLED 20	948
No	INSTALLED 20	949
No	INSTALLED 178	1128
No	INSTALLED 192	1129
No	REINSTALLI 108	1130
No	INSTALLED 97	1131
No	INSTALLED 20	3525
No	INSTALLED 20	3523
No	INSTALLED 9/23/16	3054
No	INSTALL DATE 09/23/:	3056
No	INSTALLED 7/30/15	3058
No	INSTALLED 7/30/15	3059
No	INSTALLED 7/30/15	3060
No	INSTALLED 104	1660
No	INSTALLED 171	6
No	INSTALLED 20	1621
No	INSTALLED 20	1622
No	INSTALLED 20	1618
No	INSTALLED 20	1620
No	INSTALLED 173	1511
No	INSTALLED 83	1822
No	INSTALLED 170	1821
No	INSTALLED 121	1818
No	INSTALLED 189	1819
No	INSTALLED 103	1820
No	INSTALLED 7/27/15	1815
No	INSTALLED 7/27/15	1816
No	INSTALLED 7/27/15	1817

No	INSTALLED	71	3467
No	INSTALLED 8/10/15		1935
No	INSTALL D/	20	1942
No	INSTALL D/	20	1943
No	INSTALL D/	20	1944
No	INSTALLED	20	1934
No	INSTALLED	20	3630
No	INSTALLED ON 9/24/1		1932
No	INSTALL D/	20	1961
No	INSTALLED	200	1933
No	INSTALLED	110	2102
No	INSTALLED	100	2104
No	INSTALLED	222	2103
No	INSTALLED	215	2101
No	INSTALLED	20	2112
No	INSTALLED	20	2114
No	INSTALLED	157	2100
No	INSTALLED	20	2105
No	INSTALLED	20	2107
No	INSTALLED	20	1909
No	INSTALLED	20	1910
No	INSTALLED 6/24/17		3427
No	INSTALLED 1/5/12		1916
No	INSTALLED	186	1915
No	INSTALLED 8/10/15		2077
No	REINSTALLI	20	2080
No	REINSTALLI	20	2082
No	INSTALLED 8/10/15		1919
No	INSTALLED ON 10/15/:		1920
No	REINSTALLI	19	2129
No	REINSTALLI	19	3561
No	INSTALLED 9/3/15		1918
No	INSTALLED 07/22/201		1917
No	INSTALLED	63	3468
No	INSTALLED 4/29/15		2147
No	INSTALLED 9/3/15		2148
No	INSTALLED 9/3/15		2149
No	INSTALLED	66	3469
No	INSTALLED ON 07/22/:		2144
No	INSTALL D/	20	2175
No	INSTALLED	20	2177
No	INSTALLED	20	2266
No	INSTALLED	20	2268
No	INSTALLED	20	3494
No	INSTALLED	20	3490
No	INSTALLED	20	3495
No	INSTALLED	20	3492

No	INSTALL D/	20	2208
No	INSTALL D/	20	2210
No	INSTALL D/	20	2212
No	INSTALLED	20	82
No	INSTALLED	20	83
No	INSTALLED 8/10/15		16
No	INSTALLED	20	79
No	INSTALLED	20	80
No	INSTALLED	20	81
No	INSTALLED	155	1662
No	INSTALLED	188	1658
No	INSTALLED	192	1659
No	INSTALLED	107	1663
No	INSTALLED	83	1664
No	INSTALLED	144	1665
No	REINSTALLI	118	1666
No	INSTALLED	214	1669
No	REINSTALLED 5/22/17,		3410
No	INSTALLED	184	1668
No	INSTALLED	198	1670
No	INSTALLED	192	1672
No	INSTALLED	60	1673
No	INSTALLED 6/17/15		831
No	REINSTALLED 4/6/18,		832
No	INSTALLED	20	895
No	INSTALLED	20	897
No	INSTALLED	20	661
No	INSTALLED	20	663
No	INSTALLED	20	666
No	INSTALLED	20	668
No	INSTALLED	20	670
No	INSTALLED	20	672
No	INSTALLED	20	674
No	INSTALLED	20	677
No	INSTALLED	20	679
No	INSTALLED 6/17/15		836
No	INSTALLED	86	3277
No	INSTALLED	157	3278
No	INSTALLED	285	3279
No	INSTALLED	176	3280
No	INSTALLED	20	2328
No	INSTALLED	20	2329
No	INSTALL D/	20	2339
No	INSTALL D/	20	2341
No	INSTALL D/	20	2343
No	INSTALLED	71	2464
No	INSTALLED	105	2465

No	INSTALLED	125	2460
No	INSTALLED ON 11/23/15		2463
No	INSTALLED	126	3562
No	INSTALLED	20	2480
No	INSTALLED	20	2481
No	INSTALLED	20	2482
No	INSTALL D/	20	2561
No	INSTALL D/	20	2562
No	INSTALL D/	20	2573
No	INSTALL D/	20	2574
No	INSTALL D/	20	2575
No	INSTALL D/	20	2576
No	INSTALLED	125	2560
No	INSTALLED	20	2631
No	INSTALLED	20	2632
No	INSTALLED	20	2633
No	INSTALLED	20	2634
No	INSTALLED 8/1/15		2610
No	INSTALLED 8/24/15		2748
No	INSTALLED 8/24/15		2749
No	INSTALLED	135	2745
No	INSTALLED	20	2803
No	INSTALLED	20	2842
No	INSTALLED	20	2843
No	REINSTALLI	88	2743
No	INSTALLED	123	1676
No	INSTALLED	175	1675
No	INSTALLED	151	1677
No	INSTALLED	63	1678
No	INSTALLED	106	1679
No	INSTALLED	148	1680
No	INSTALLED	65	1681
No	INSTALLED	100	1683
No	INSTALLED	20	3569
No	INSTALLED	20	3568
No	INSTALLED	186	1682
No	INSTALLED	161	1684
No	REINSTALLI	20	1725
No	INSTALLED	173	837
No	INSTALLED	173	838
No	INSTALLED	93	839
No	REINSTALLI	83	840
No	REINSTALLI	20	713
No	REINSTALLI	20	715
No	REINSTALLI	20	709
No	REINSTALLI	20	710
No	INSTALLED	20	900

No	INSTALLED	20	901
No	INSTALLED	120	842
No	INSTALLED	258	3281
No	REINSTALLI	100	3284
No	REINSTALLI	73	3590
No	REINSTALLI	43	3286
No	INSTALLED	106	3285
No	INSTALLED	217	3288
No	INSTALLED	106	3290
No	INSTALLED	183	3289
No	INSTALLED	68	3291
No	INSTALLED	120	3292
No	INSTALLED	191	1962
No	INSTALLED	233	1964
No	INSTALLED	115	1963
No	INSTALLED	142	1966
No	REINSTALLI	108	1965
No	INSTALLED	100	1967
No	REINSTALLI	20	3049
No	INSTALLED	20	2841
No	INSTALLED	20	3050
No	INSTALLED	20	3052
No	INSTALLED	217	2820
No	INSTALLED	161	3564
No	INSTALLED	80	2983
No	INSTALLED	130	2984
No	INSTALLED	90	2982
No		20	2991
No	INSTALLED 10/22/08		2986
No	INSTALLED	118	2988
No	INSTALLED	80	2985
No	INSTALLED	113	2987
No	INSTALLED	81	3470
No	INSTALLED	130	3475
No	RELOCATEI	107	2970
No	INSTALLED	107	3591
No	INSTALLED	133	2969
No	INSTALLED 9/23/16		2959
No	INSTALLED	132	3565
No	INSTALLED	20	2965
No	INSTALLED 10/7/17		285
No	INSTALLED 10/31/17		286
No	INSTALLED	104	3477
No	INSTALLED	86	3563
No	INSTALLED	97	2875
No	INSTALLED	157	2874
No	INSTALLED	20	2914

No	INSTALLED	20	2916
No	INSTALLED	20	2908
No	INSTALLED	20	2909
No	INSTALLED	20	2910
No	REINSTALLI	20	2911
No	INSTALLED	20	2912
No	INSTALLED	20	2913
No	REINSTALLI	90	2873
No	INSTALLED	74	2724
No	INSTALLED 8/14/15		2747
No	INSTALLED	165	2744
No	INSTALLED	107	2746
No	ACTIVATED	175	2735
No	INSTALLED	118	2740
No	INSTALLED	64	3640
No	INSTALLED	87	1242
No	INSTALLED	80	1245
No	INSTALLED	82	11
No	INSTALLED	20	39
No	INSTALLED	20	49
Yes	INSTALLED	138	412
Yes	REINSTALLI	84	413
No	CONVERTE	20	3391
No	Installed 05	80	531
No	INSTALLED	109	535
No	INSTALLED	111	537
No	INSTALLED	132	572
No		20	591
No		20	592
No	INSTALLED	280	607
No	INSTALLED	205	608
No	INSTALLED	185	609
No	INSTALL D/	20	614
No	INSTALL D/	20	616
No	INSTALLED	182	610
No	INSTALLED	85	611
No	INSTALLED	20	620
No	INSTALLED	20	623
No	INSTALLED	20	625
No	INSTALLED	87	1308
No	INSTALLED	128	1309
No	INSTALLED	51	1310
No	INSTALLED	20	1316
No	INSTALLED	20	1355
No	INSTALLED	20	1317
No	INSTALLED	20	1318
No	INSTALLED	139	1311

No	INSTALLED	139	1312
No	INSTALLED	139	1313
No	INSTALLED	110	3400
No		20	1331
No		20	1332
No		20	1333
No	INSTALLED	120	3402
No	INSTALLED 6/25/09		1240
No	INSTALLED 6/25/09		1241
No	INSTALLED	167	1243
No	INSTALLED	65	1244
No	REINSTALLI	137	1247
No	INSTALLED	87	1378
No	REINSTALLI	20	1423
No	REINSTALLI	20	1419
No	INSTALLED	80	3486
No	INSTALLED	65	1383
No	INSTALL D/	20	647
No	INSTALL D/	20	649
No	INSTALL D/	20	651
No	INSTALL D/	20	653
No	INSTALL D/	20	655
No	INSTALL D/	20	657
No	INSTALL D/	20	659
No	INSTALL D/	20	719
No	INSTALL D/	20	720
No	INSTALL D/	20	721
No	INSTALL D/	20	722
No	INSTALLED	79	644
No	INSTALLED	79	645
No	INSTALLED	147	1314
No	INSTALLED	121	1249
No	INSTALLED	121	1250
No	INSTALLED	20	1266
No	INSTALLED	20	1268
No	INSTALLED	138	1248
No	INSTALLED 5/2/13		2949
No	REINSTALLI	20	2733
No	REINSTALLI	20	3433
No	INSTALLED	155	2731
No	INSTALLED	112	2730
No	INSTALLED	104	2732
No	INSTALLED	78	2871
No	INSTALLED	79	2870
No	INSTALLED	120	3485
No	INSTALLED	117	2557
No	INSTALLED	20	2617

No	INSTALLED	20	2618
No	INSTALLED	20	2645
No	INSTALLED	20	2646
No	INSTALLED	20	2647
No	INSTALLED	20	2648
No	INSTALLED	20	2649
No	INSTALLED	20	2650
No	INSTALLED	20	3633
No	INSTALLED	20	1875
No	INSTALLED	20	1876
No	INSTALLED	20	1877
No	INSTALLED	20	1878
No	REINSTALLI	20	1879
No	REINSTALLI	20	1880
No	REINSTALLI	20	1353
No	CONVERTE	20	2249
No	INSTALLED	20	3607
No	INSTALLED	20	3652
No	INSTALLED	20	3651
No	INSTALLED	20	3646
No	INSTALLED	20	3645
No	INSTALLED	20	3634
No	INSTALLED	20	3611
No	INSTALLED	20	3628
No	INSTALLED	20	3629
No	INSTALLED	20	3627
No	INSTALLED	20	3626
No	INSTALLED	20	3625
No	INSTALLED	20	3624
No	INSTALLED	20	3623
No	INSTALLED	20	3616
No	INSTALLED	160	3618
No		155	3617
No	INSTALLED	20	3622
No	INSTALLED	20	3615
No	INSTALLED	125	3612
No	INSTALLED	125	3613
No	CONVERTE	20	1225
No	INSTALLED	20	3606
No	INSTALLED	20	2999
No	INSTALLED	20	3604
No	INSTALLED	20	3598
No	INSTALLED	116	3597
No	INSTALLED	20	3528
No	INSTALLED	20	3517
No	INSTALLED	20	3516
No		20	1992

No		20	605
No	INSTALLED	111	148
No	INSTALLED	150	149
No	INSTALLED	20	3415
No	INSTALLED	20	3416
No	INSTALLED	20	3413
No	INSTALLED	20	3412
No	INSTALLED	20	3411
No	INSTALLED	20	3414
No	INSTALLED	20	3409
No	INSTALLED	130	3423
No	INSTALLED	136	3424
No	INSTALLED	168	2687
No	REINSTALLI	20	1507
No	INSTALLED	20	3366
No	INSTALLED	219	1374
No	INSTALLED	83	954
No	INSTALLED	174	146
No	INSTALL D/	20	2927
No	INSTALL D/	20	2928
No	REINSTALLI	20	3078
No	REINSTALLI	20	3080
No	REINSTALLI	20	3082
No	INSTALLED	20	3084
No	INSTALLED	20	3086
No	INSTALLED	20	3088
No	INSTALLED	20	3090
No	INSTALLED	20	3092
No	INSTALLED	20	3094
No	INSTALLED	20	3096
No	INSTALLED	20	3098
No	INSTALLED	20	3100
No	INSTALLED	20	3102
No	INSTALLED	20	3104
No	INSTALLED	20	3105
No	INSTALLED	20	3106
No	INSTALLED	20	3107
No	INSTALLED	20	3108
No	INSTALLED	20	3109
No	INSTALLED	20	3110
No	INSTALLED	20	3111
No	INSTALLED	20	3112
No	INSTALLED	20	3113
No	INSTALLED	20	3114
No	INSTALLED	20	3115
No	INSTALLED	20	3116
No	REINSTALLI	20	3117

No	REINSTALLI	20	3118
No	INSTALLED	20	3119
No	INSTALLED	20	3120
No	INSTALLED	20	3363
No	INSTALLED	20	3364
No	INSTALLED	20	3365
No	INSTALLED	205	3511
No	INSTALLED	243	2981
No	INSTALLED	20	3194
No		20	3195
No		20	3196
No		20	3197
No		20	3198
No		20	3199
No		20	3200
No		20	3201
No		20	3202
No		20	3203
No	INSTALLED ON 07/09/:		1629
No	INSTALLED ON 07/09/:		1630
No		20	1642
No	INSTALLED	153	1624
No	REINSTALLI	153	1625
No	INSTALLED	153	1627
No	INSTALLED	153	1628
No	INSTALLED	189	3510
No	INSTALLED	195	3508
No	INSTALLED	200	3505
No	INSTALLED	60	3506
No	INSTALLED	100	3507
No	INSTALLED	191	1014
No	INSTALLED	153	1015
No	INSTALLED	128	1016
No	INSTALL D/	20	2608
No	INSTALLED	134	2388
No	INSTALLED	261	2666
No	INSTALLED	206.5	2682
No	INSTALLED	206.5	2684
No	INSTALLED	103	2683
No		20	2720
No	INSTALLED ON 06/04/:		2217
No	INSTALLED ON 06/04/:		2218
No	INSTALLED ON 06/04/:		2219
No	INSTALLED	20	2248
No	INSTALL D/	20	414
No	INSTALLED	120	3240
No	INSTALLED	141	3241

No	INSTALLED	212	1101
No	INSTALLED 6/04/16		348
No	INSTALLED 6/04/16		349
No	INSTALLED ON 06/04/:		350
No	INSTALLED	94	351
No	INSTALLED	140	387
No	INSTALLED 6/25/09		1647
No	INSTALLED 6/25/09		1649
No	INSTALLED	195	1650
No	INSTALLED	195	1651
No	INSTALLED	175	1648
No	INSTALLED	127	3450
No	INSTALLED	20	1691
No	INSTALLED	20	1692
No	INSTALLED	107	3463
No	INSTALLED	151	3466
No	INSTALLED	113	3460
No	INSTALLED	128	3462
No	INSTALLED	79	3461
No	INSTALLED	20	1547
No	REINSTALLI	20	1549
No	REINSTALLI	20	1551
No	INSTALLED	80	3465
No		20	1997
No	INSTALLATI	20	1998
No	INSTALLED	20	1993
No	INSTALLED	20	1994
No	INSTALLED	20	1995
No	INSTALLED	20	774
No	INSTALLED	20	232
No	INSTALLED	20	233
No	INSTALLED	20	234
No	INSTALLED	20	235
No	INSTALLED	20	236
No	INSTALLED	20	237
No	INSTALLED	20	238
No	INSTALLED	20	239
No	INSTALLED	118	292
No	INSTALLED	118	293
No	INSTALLED	345	1105
No	INSTALLED	345	1107
No	INSTALLED	145	1106
No	INSTALLED	178	1120
No	INSTALLED	210	1121
No	INSTALLED	180	147
No	INSTALL D/	20	1999
No		20	3429

No	INSTALLED	103	1652
No	INSTALLED	163	1653
No	INSTALLED	127	2220
No	INSTALL D/	20	2943
No	INSTALL D/	20	2945
No	INSTALLED 8/1/15		2930
No	INSTALLED	20	3000
No	REINSTALLI	20	3004
No	INSTALLED	20	3006
No	INSTALLED	20	3008
No	INSTALLED	20	3010
No		20	1207
No		20	1208
No		20	1209
No		20	1210
No		20	1211
No		20	1212
No	INSTALLED	74	1018
No	INSTALLED	163	1029
No	INSTALL D/	144	1047
No	INSTALLED	124	1032
No	INSTALL D/	206	1048
No	INSTALLED	83	1213
No	INSTALLED	434	2189
No	INSTALLED	434	2191
No	INTSALLED	434	2188
No	INSTALLED	434	2190
No	INSTALLED	141	300
No	INSTALLED	218	302
No	INSTALLED	138	301
No	INSTALLED	172	2000
No	REINSTALLI	273	2002
No	INSTALLED	163	2006
No	INSTALLED	164	2008
No	Installed 05	196	2013
No	Installed 05	196	2015
No	INSTALLED	197.81	2005
No	INSTALLED 05/03/16		2007
No	INSTALLED 05/03/201		2009
No	INSTALLED	88	2010
No	INSTALLED	136	2011
No	INSTALLED	160	2012
No	INSTALLED	140	2014
No	INSTALLED	65	3446
No	INSTALLED	146	179
No	INSTALLED	112	504
No	INSTALLED	146	180

No	INSTALLED	140	445
No	INSTALLED	151	127
No	INSTALLED	151	129
No	INSTALLED	92	989
No	REINSTALLI	212	987
No	Installed 04	91.7	988
No	INSTALLED	173	1729
No	INSTALLED	173	1730
No	INSTALLED	247	1728
No	INSTALLED	253	1736
No	INSTALLED	240	1738
No	INSTALLED	162	1742
No	INSTALLED	162	1743
No	INSTALLED	106	1737
No	INSTALLED	164	1739
No	INSTALLED 8/19/15		1741
No	INSTALLED	151	1372
No	INSTALLED	100	3484
No	INSTALLED	182	1369
No	INSTALLED	214	1368
No	INSTALLED	214	1370
No	REINSTALLI	20	1613
No	INSTALLED	157	3055
No		20	2180
No		20	2181
No	INSTALLED	20	3513
No	INSTALLED	20	3073
No	INSTALLED 2/24/12		13
No	INSTALLED 09/22/2011		14
No	INSTALLED 9/22/16		15
No	INSTALLED	219	1931
No	INSTALLED	146	2145
No	INSTALLED	147	2146
No		20	2261
No		20	2262
No		20	2263
No		20	3430
No	INSTALLED	193	3276
No	REINSTALLI	20	3002
No	INSTALLED ON 07/09/;		2737
No	INSTALLED	20	142
No	INSTALLED	20	143
No	INSTALLED	20	1350
No	INSTALLED	20	1351
No	INSTALLED	20	2292
No		20	606
No	INSTALLED	133	573

No	INSTALLED	195	574
No	INSTALLED	449	1744
No	INSTALLED	449	1745
No	INSTALLED	201	1746
No	INSTALLED	189	1747
No	INSTALLED	201	1376
No	INSTALLED	201	1377
No	INSTALLED	204	1379
No	INSTALLED	204	1381
No	INSTALLED	152	1384
No	INSTALLED	179	1385
No	INSTALLED	251	1924
No	INSTALLED	124	770
No	INSTALLED	181	1447
No	INSTALLED	184	1459
No	INSTALLED	164	1454
No	INSTALLED	140	1469
No	INSTALLED	165	1591
No	INSTALLED	165	1599
No	INSTALLED	82	1604
No		20	743
No		20	745
No		20	747
No		20	749
No		20	751
No	REINSTALLI	20	753
No	REINSTALLI	20	755
No		20	756
No		20	757
No		20	758
No		20	759
No		20	760
No		20	761
No		20	762
No		20	763
No		20	764
No		20	765
No		20	766
No		20	767
No		20	777
No	INSTALLED	20	946
No	INSTALLED	20	947
No	INSTALLED 9/24/15		2352
No	INSTALLED	20	2322
No	INSTALLED	20	2323
No	INSTALLED	20	2324
No	INSTALLED	20	2346

No	INSTALLED	20	2347
No	INSTALLED	20	2348
No	INSTALLED	155	2351
No	INSTALLED	80	2353
No	CONVERTE	20	2457
No	INSTALLED	20	457
No	INSTALLED	21	3548
No	INSTALLED	21	3295
No	CONVERTE	20	3347
No	INSTALLED	20	1204
No	INSTALLED	20	1205
No	INSTALLED	20	1206
No		20	2817
No		20	2818
No		20	2807
No		20	2808
No		20	2809
No		20	2810
No		20	2811
No	INSTALLED	20	3182
No	INSTALLED	20	1362
No	INSTALLED	20	1363
No	INSTALLED	20	1364
No	INSTALLED	20	1365
No	INSTALLED	20	3458
No	INSTALLED	20	3457
No	INSTALLED	20	2192
No	REINSTALLI	20	1405
No	INSTALL D/	20	3171
No	INSTALL D/	20	3172
No	INSTALLED	20	1842
No	INSTALLED	20	1843
No	INSTALLED	20	2106
No	INSTALLED	20	2109
No	INSTALLED	20	2110
No	INSTALLED	20	2111
No	INSTALLED	20	2079
No	INSTALLED	20	2081
No	INSTALLED	20	2083
No	INSTALLED	20	2085
No	INSTALLED	20	2089
No	INSTALLED	20	3479
No	INSTALLED	20	2176
No	INSTALLED	20	2178
No	INSTALLED	20	2264
No	INSTALLED	20	2267
No	INSTALLED	20	2269

No	INSTALLED	20	3493
No	INSTALLED	20	3491
No	INSTALLED	20	3489
No	INSTALLED	20	2331
No	INSTALLED	20	2333
No	REINSTALLI	20	3545
No	REINSTALLI	20	704
No	REINSTALLI	20	2989
No	REINSTALLI	20	2990
No	CONVERTE	20	2980
No	INSTALLED	20	3540
No	INSTALLED	20	3541
No	INSTALLED	20	619
No	INSTALLED	20	621
No	INSTALLED	20	622
No	INSTALLED	20	624
No	INSTALLED	20	626
No	INSTALLED	20	3481
No	INSTALLED	20	627
No	INSTALLED	20	1987
No	INSTALLED	20	1988
No		20	2864
No	INSTALLED	14	3559
No	INSTALLED	17	3558
No	INSTALLED	20	2193
No	INSTALLED	20	2194
No	INSTALLED	20	1977
No	INSTALLED	20	1978
No	INSTALLED	20	2772
No	INSTALLED	20	2774
No	INSTALLED	20	2773
No	INSTALLED	20	2775
No	INSTALLED	20	2776

ARLINGTON COUNTY ON-STREET PARKING OCCUPANCY STUDIES

Collected for the Residential Permit Parking Review

- *Arlington County tasked a contractor with collecting data about street parking to help inform the Residential Permit Parking (RPP) program review.*
- *These data include the location of RPP restrictions throughout the County and estimated the number of spaces with RPP restrictions.*
- *Also included are counts of the number of vehicles parked around Columbia Pike, Virginia Hospital Center, in areas along the Rosslyn-Ballston Corridor near Clarendon and Virginia Square, as well neighborhoods around Richmond Highway.*

Introduction

Arlington County is reviewing the purpose and function of Arlington’s residential permit parking (RPP) program. The program manages on-street parking for approximately 600 blocks in 24 areas throughout the County. Approximately, 9,300 households participated in the program in FY2018 by purchasing one or more permit materials.

The program is a valued tool for managing parking demand and traffic in low-density residential areas. This review is the first in 14 years and is an opportunity to consider changes that help improve the program’s efficiency and effectiveness, user experience and fairness.

Parking demand and the number of spaces is one of the major factors in granting RPP restrictions. To have a better and up-to-date understanding of parking demand, the County tasked a contractor with collecting data about parking to support the review. Data included:

- The exact locations of street curbs with RPP-restricted parking around the County and the number of parking spaces on these curbs.
- The number of vehicles parked along the curb with RPP restrictions, parking meters, and other kinds of restrictions in four areas of the County on weekdays and Saturdays, as well as how long those cars were parked there.

This summary document:

1. Explores what is meant by the term parking “occupancy.”
2. Explains how the data were collected.
3. Highlights certain findings from the data collection.
4. Describes the data collected through a set of maps and graphs.

What is Parking “Occupancy”?

Parking “occupancy” is defined as the number of parking spaces on a given block that are taken up by parked cars. Blocks are not all the same length and the arrangement of driveways, fire hydrants, bus stops, on each block—or the two sides of the same block—affects the number of parking spaces that can fit on a length of curb. Therefore, occupancy is often described as a percentage where the number

of cars parked on one side of a block (or “block face”) is divided by the number of parking spaces on that block face. Arlington County uses 20 feet as the common length of one parallel parking space.¹

The “[Parking and Curb Space Management Element](#)” of Arlington County’s Master Transportation Plan sets a goal between 60% to 85% for on-street parking occupancy on streets without RPP restrictions.² The County Ordinance enabling the RPP program sets parking occupancy at 75% or greater as a key criterion for determining whether a block qualifies for RPP restrictions.³

If one was looking for parking on a block face that can fit 11 parking spaces (the average for blocks with RPP restrictions), then:

- At 60% occupancy, 7 of 11 parking spaces on one block face (or 14 of 22 for both sides of the street, together) would be taken up by parked cars, and 4 parking spaces (8 for both sides) would be left for someone seeking a space.
- At 75% occupancy, 9 of 11 parking spaces (18 of 22 for both sides) would be taken and 2 (4 for both sides) would be available.
- At 85% occupancy, 10 of 11 parking spaces (20 of 22) would be taken and 1 (2 for both sides) would be available.

It is possible for parking-count data to show occupancy above 100% and still be valid for two reasons:

1. Small vehicles on a given block allow more cars to park safely and legally on the street than the 20-foot assumption for a parking space implies.
2. Vehicles are parked illegally, perhaps blocking a bus stop, meaning that more vehicles are parked than the number of legal spaces.

How Data Were Collected

Data collection included two main categories:

1. Developing an updated map all RPP restrictions throughout Arlington County
2. Counting the number of vehicles parked on a street in certain sample areas of the County, including the length of time parked

¹ Arlington County does not mark individual parking spaces. To calculate the number of spaces, the consultant divided the distance between RPP-restriction signs by 20 feet; 20 feet is the mid-point within the range of the County’s on-street parking standards. See [Section H-3.5, “On Street Parking”](#) of Arlington County’s Infrastructure Design Standards.

² Policy 3 (“Promote on-street parking within residential neighborhoods and on commercial streets to calm traffic, support retail activity, and efficiently use public resources”) calls for the County to “[e]ncourage the voluntary removal of off-street surface parking in excess of zoning requirements in those residential areas where on-street parking is utilized at 60 percent or less” and Policy 5 calls for the County to “[e]stablish 85% as an ideal on-street occupancy rate in areas of high demand outside the RPP zones so that the curb space is operating as efficiently as possible” (p. 8, 9).

³ Arlington County Code, [Section 14.2-99](#).

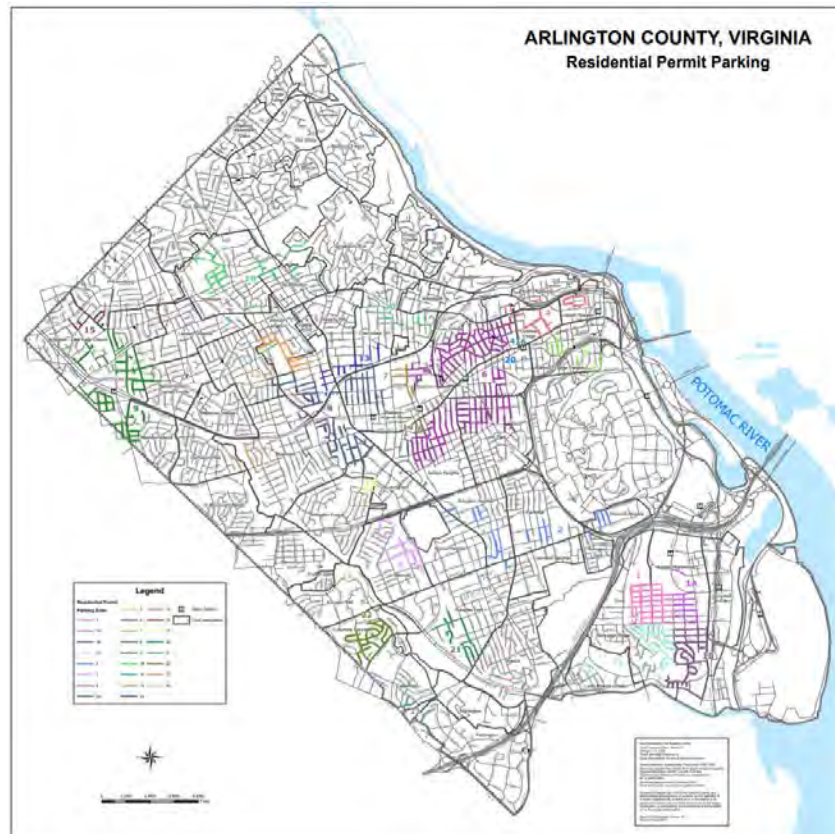
Mapping All RPP Restrictions

Although the parking team maintains an up-to-date list, construction and other variables (e.g. fire hydrant installation, curb and gutter work) may have impacted the number of original spots on blocks with RPP restrictions. To ensure the list is accurate, the contractor sent data collectors into the field to:

1. Find where RPP-restriction signs were located
2. Record the hours of restriction on these signs
3. Record the RPP zone number on each sign

Using this location data and mapping software, the contractors created a map of the areas within the County that has RPP restrictions and estimated the number of parking spaces that fit between these signs. Figure 1 describes where RPP-restricted parking can currently be found around the County based on this data (clicking on the map will take you to a larger version online).

FIGURE 1: MAP OF RPP-RESTRICTED STREETS IN ARLINGTON COUNTY



Contractors mapped the restrictions around Columbia Pike in spring 2017; mapping of all other restrictions took place in spring 2018. No additional restrictions have been put in place since spring 2017. In January 2019, the County Board voted to request that the Manager remove RPP restrictions in place within the boundaries of the Forest Glen Civic Association. These restrictions are not included in Figure 1.

Parking Counts

Because RPP restrictions can be found throughout Arlington, counts of parked vehicles needed to occur across the County. Vehicle counts on nearby non-RPP zoned streets, with meters, time limits, and those streets without parking restrictions (other than those for fire hydrants, driveways, and visibility at intersections), provide context for parking on RPP-restricted streets.

County staff laid out parking-count data collection areas that incorporated streets with four types of parking management

1. **RPP-restricted** parking, which allow only parkers with RPP permits and passes to park during hours of enforcement.
2. **Metered** parking, where parkers must pay for parking during certain hours to promote efficient use of the spaces, and where parkers may not stay longer than the maximum time posted (usually 2 hours or 4 hours).
3. **Time-limited** parking, where parkers may not stay longer than the maximum time posted (usually 2 hours or 4 hours) during certain hours to promote efficient use of the spaces, but where no payment is required
4. **Unmanaged** parking, where parkers may stay up to 10 days, the point at which a vehicle is considered abandoned and may be towed.

Resources allowed staff to task a contractor with studying four areas that provided a mix of characteristics. Budget limitations required that data collection take place over time instead of all at once. The contractor collected data at points during the period between April 2017 and May 2019.

Table 1 describes some distinguishing characteristics of each study area and when data collection took place in each.

TABLE 1: CHARACTERISTICS OF FOUR ON-STREET PARKING COUNT AREAS AND DATA COLLECTION TIMING

<p>Columbia Pike <i>Data collected April 2017</i></p>	<ul style="list-style-type: none"> • Residents have requested RPP to manage demand from residents on neighboring streets. • Includes Douglas Park and Columbia Forest, the County’s first night-time RPP zones. • Low-density housing around mixed-use corridor with housing construction. • Includes a major employer (the Foreign Service Institute/National Guard Readiness Center) without Metro access.
<p>Virginia Hospital Center Area <i>May 2018</i></p>	<p>Low-density housing surrounding a major employer without Metro access.</p>
<p>Clarendon and Virginia Square <i>May and October 2018</i></p>	<ul style="list-style-type: none"> • Low-density housing around one of two dense, mixed-use Metro Corridors. • Includes streets with late-evening RPP restrictions near entertainment and nightlife businesses.
<p>Richmond Hwy/Aurora Highlands/Arlington Ridge <i>April 2019</i></p>	<ul style="list-style-type: none"> • Low-density housing near one of two dense, mixed-use Metro Corridors. • Includes County’s first RPP zones.

In each study area, data-collectors verified where parking was located. The contractor counted the number of vehicles on both sides of each block using license-plate-recognition (LPR) technology.

Counting took place on one mid-week day (Tuesday, Wednesday, or Thursday) and on one Saturday for each block face since parking patterns vary between the middle of the work week and the weekend. The County requested data collection between 8 AM and 1 AM. Counts took place on each block face once per hour between these hours, except for the data from 2018, when budget limitations forced the project to save money by reducing counts to once every two hours.

The County tasked the contractor with collecting data in the spring. The contractor avoided spring break, Federal holidays, inclement weather and special events that closed streets and may change normal driving behavior. Repeating data collection in the same season minimized the chance the differences in parking between study areas would be due to changes in the season. Unfortunately, equipment problems during the May 2018 data collection required a repeat around Clarendon and Virginia Square in October. Again, staff worked with the contractor to create a schedule that avoided holidays and major events. Similar equipment problems occurred during Saturday evening data collection in one portion of the Virginia Hospital Center Area, but that data was not re-collected.

In the spring 2018 and 2019 data collection, the County also tasked the contractor with collecting hourly counts for seven days between 8 AM and 1 AM. These counts were taken so that staff could compare data from a longer data-collection period with the LPR-based data to see how well the LPR-based data reflects parking patterns over a longer period of days. Since comparison was important, the contractors collected hourly manual counts for seven days during the same weeks as the LPR data collection or within a few weeks of each other.

In July 2018, parking-meter rates increased by \$0.25 and hours of enforcement were extended from 6PM to 8PM. Staff compared the data collected in spring and then fall from the Clarendon and Virginia Square areas. While occupancy did decline slightly at metered spaces in the time between 6 PM and 8 PM, the County found no statistically significant change in occupancy on un-metered streets.

The contractor then used these data to calculate three metrics: (1) occupancy; (2) duration; and (3) turnover. This summary presents the occupancy, since that is the criterion used for granting RPP restrictions.

Summary of Findings

These studies found that Arlington County has 14,600 RPP-restricted parking spaces. Table 2 breaks that number down by RPP zone.

TABLE 2: NUMBER OF RESTRICTED SPACES IN EACH RPP ZONE AT TIME OF DATA COLLECTION

RPP Zone	Number of Restricted Spaces
1	822
1A	211
1B	823
1C	835

RPP Zone	Number of Restricted Spaces
2	521
3	566
4	721
5	177
6	3,525
7	149

RPP Zone	Number of Restricted Spaces
8	1,511
9	1,255
10	707
11	159
12	480
13	260
14	115
15	146
16	44

RPP Zone	Number of Restricted Spaces
20	4
21	426
22	687
23	106
24	358*
Total	14,608

*INCLUDES SPACES REMOVED AT COUNTY BOARD DIRECTION, FEB. 2019. THIS NUMBER IS NOW 132.

Across the four detailed study areas, there were approximately 29,500 parking spaces studied, broken out by parking management type in Table 3.

TABLE 3: BLOCK FACES AND PARKING SPACES STUDIED IN DETAILED STUDY AREAS

Study Areas and Parking Management Types	Block Faces	Parking Spaces
Columbia Pike	1,142	14,105
RPP-Restricted	210	2,620
Metered	40	291
Time-Limited	64	859
Unmanaged	828	10,335
Virginia Hospital Center Area	372	4,615
RPP-Restricted	82	902
Metered	4	68
Time-Limited	3	18
Unmanaged	283	3,627
Clarendon and Virginia Square	672	6,263
RPP-Restricted	277	3,007
Metered	149	1,073
Time-Limited	45	383
Unmanaged	201	1,800
Richmond Hwy./Aurora Highlands/Arlington Ridge	367	4,550
RPP-Restricted	184	2,291
Metered	101	1,136
Time-Limited	22	183
Unmanaged	60	940
Grand Total	2,553	29,533

NOTE: DOES NOT INCLUDE BLOCK FACES ON PRIVATE STREETS, BLOCK FACES WITH NO PARKING, OR BLOCK FACES WHERE CONSTRUCTION PREVENTED PARKING.

Some findings are

- Streets with RPP restrictions were, on average, 50%-or-less occupied throughout the day, even when restrictions were not enforced.

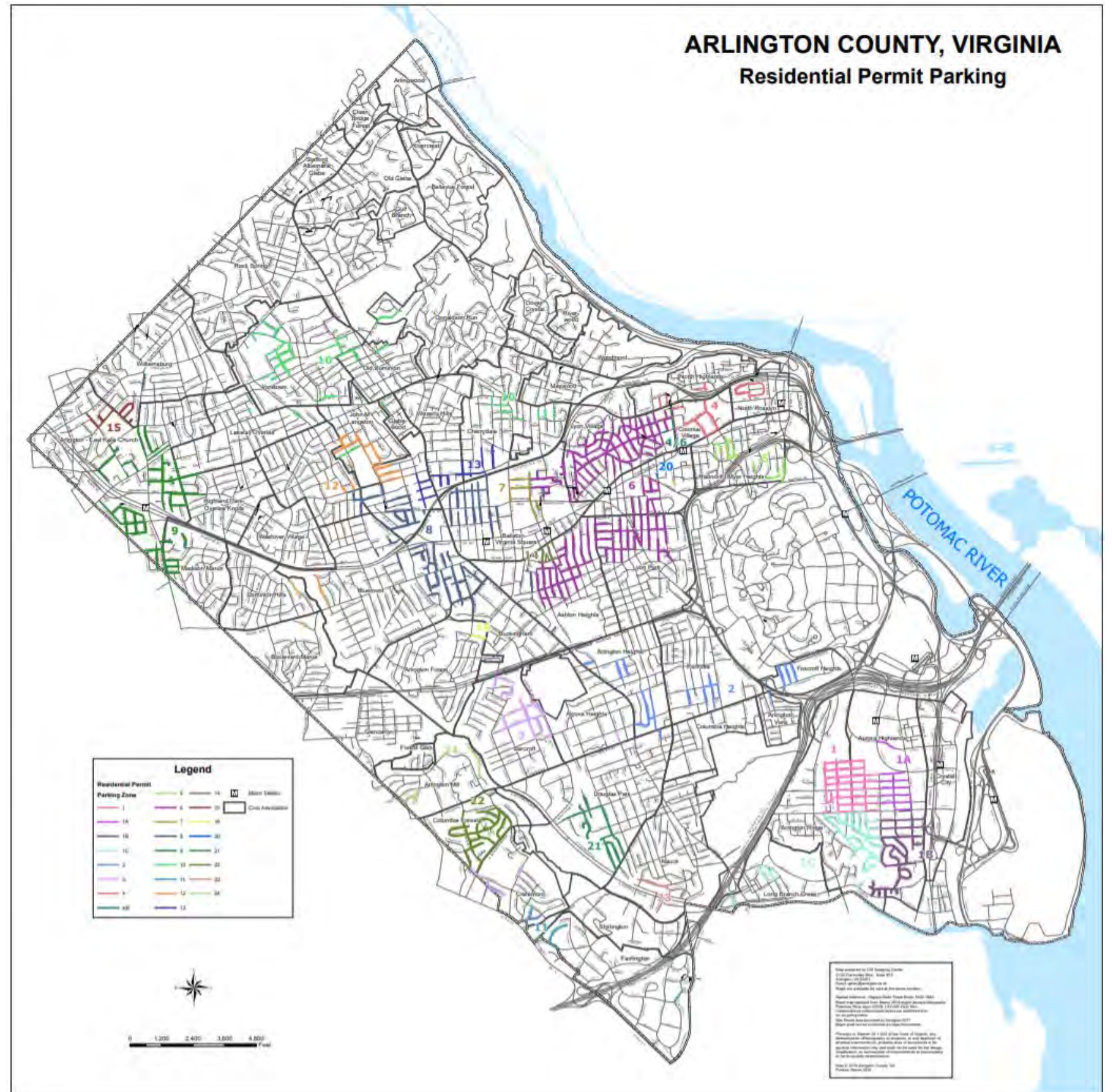
- However, within the set of streets that have RPP restrictions, occupancy varied considerably, and a small number of streets had occupancy rates over 85%.
- RPP streets were usually most full in the evening and at night, which is when most residents would be at home. Average occupancy in the day time was as low as 20% on weekdays, and around 30% on weekends.
- Metered parking spaces usually had higher occupancy than other types of spaces, and occupancy peaks in the evening between 6 PM and 8 PM on weekdays between 60% and 80%.
- Most streets with parking but without RPP restrictions, meters, or time limits were also residential streets, and they were most full in the evening, just like streets with RPP restrictions.
- Streets without meters, RPP, or time restrictions were usually less occupied than streets with RPP restrictions.

Occupancy Maps

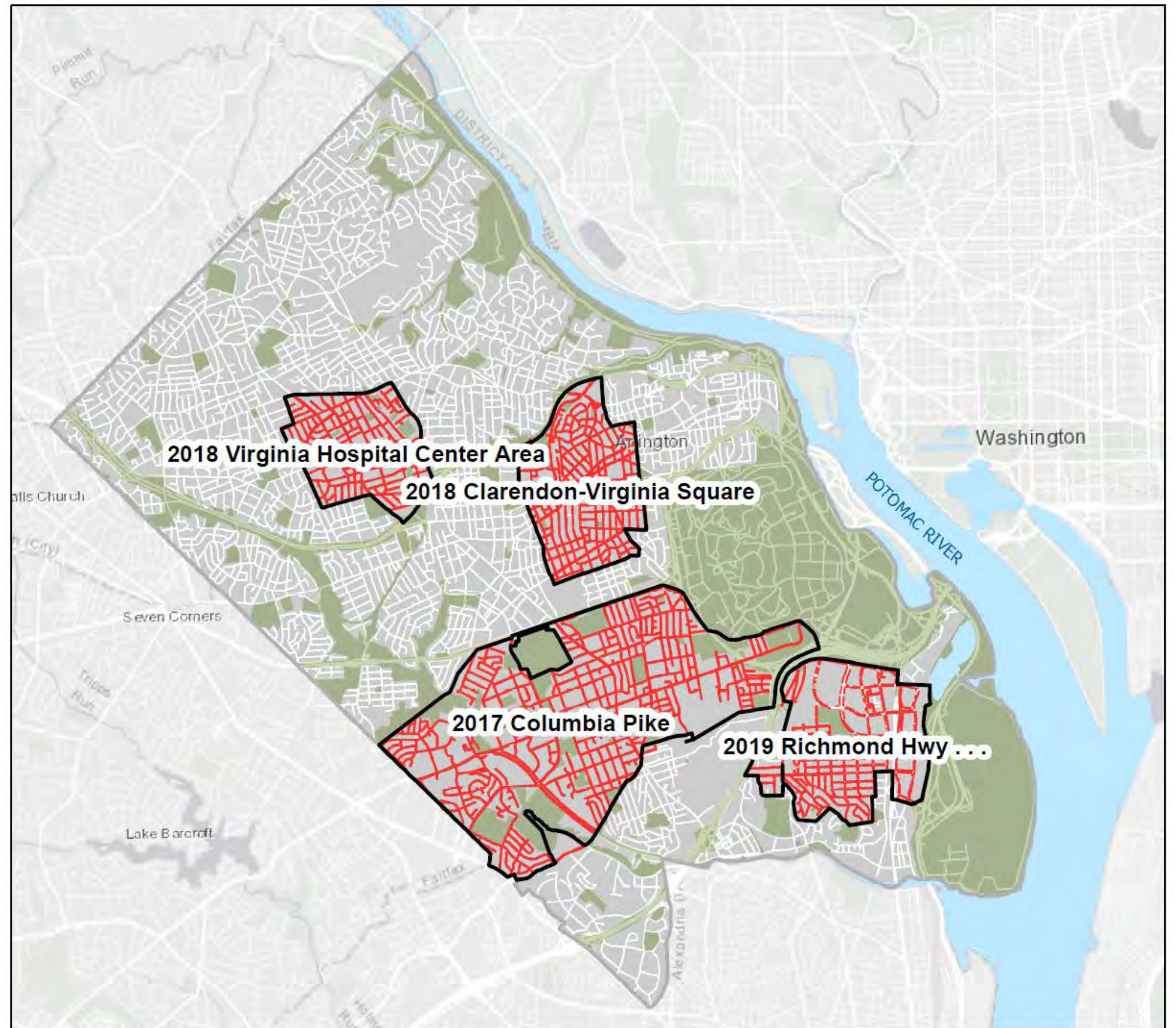
The following maps show the block-by-block parking occupancy for all streets at 8 AM, 12 PM, 4 PM, 8 PM, and 10 PM to display the variation in occupancy in greater detail. The data presented here included a variety of streets, some with RPP restrictions and some without. For that reason, the maps use both 60% occupancy and 85% occupancy as break points for the map legend, rather than 60% and 75%.

Map of RPP-Restricted Streets in Arlington County

As of February 2019



Detailed Study Areas



On-Street Parking Studies 2017 - 2019

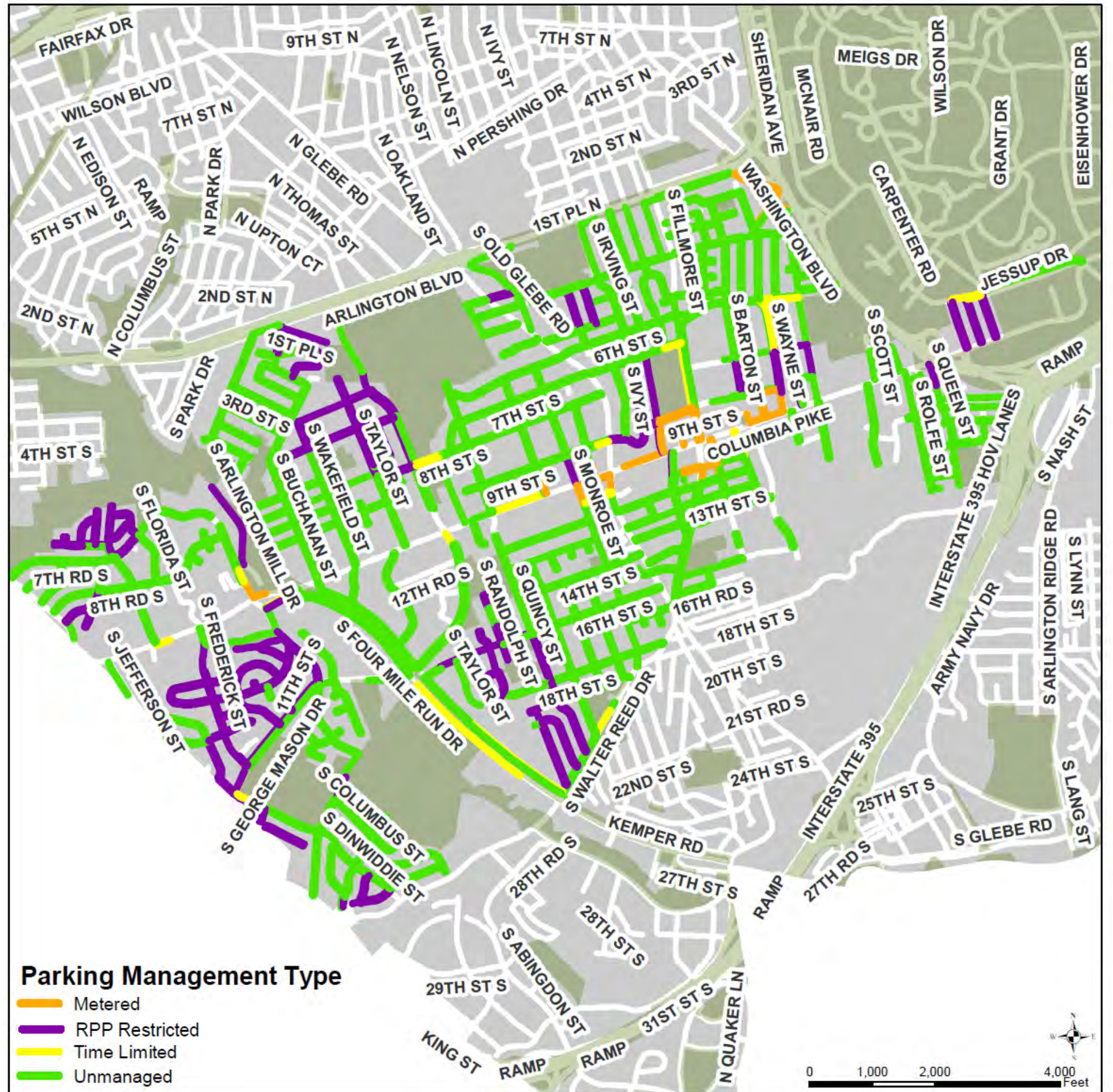
- Street Facility
- ▭ Study Area
- ▭ County



Parking Management Type

Study Area: Columbia Pike

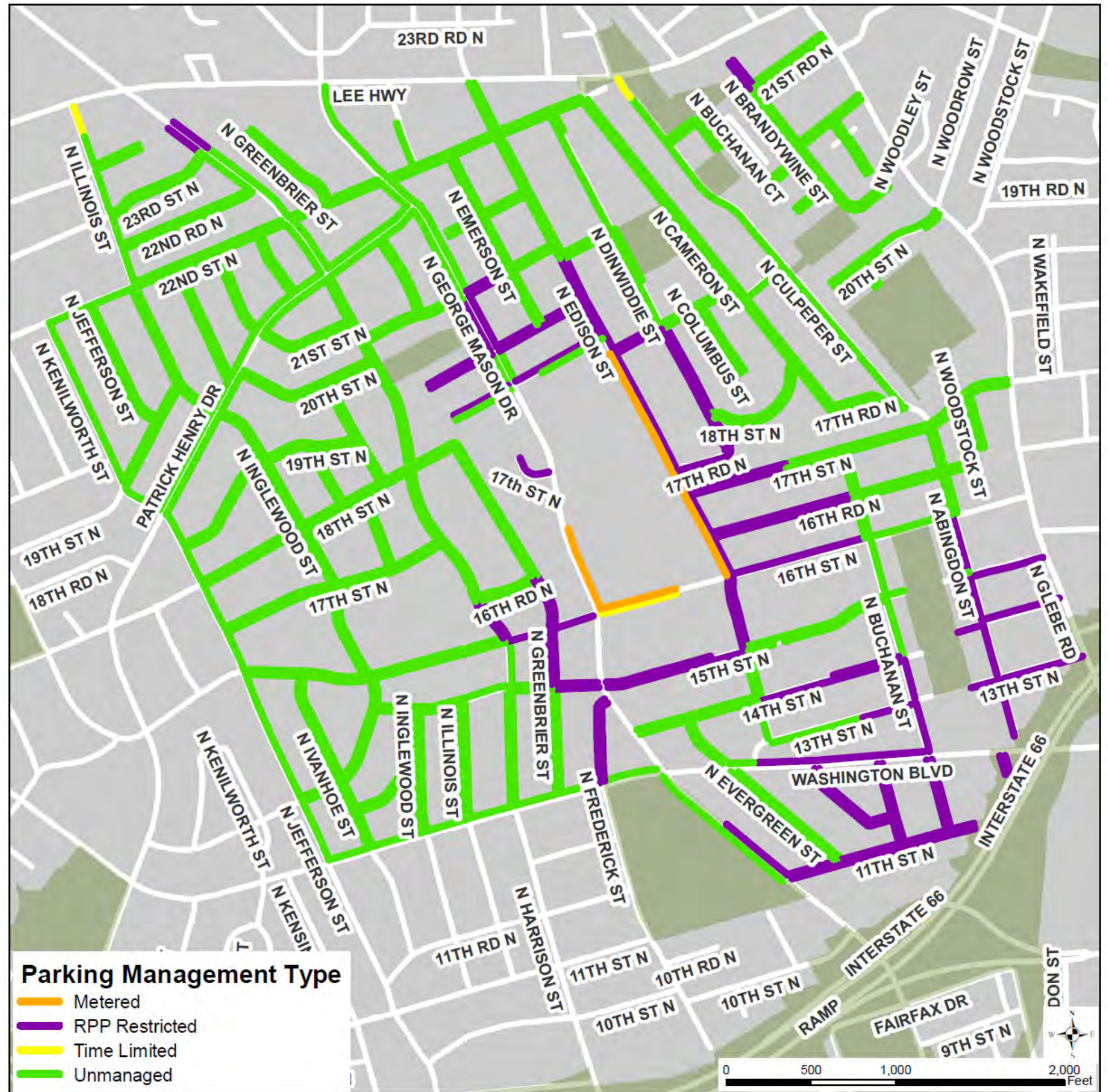
Study Period: May 2017



See page 4 for the definitions of these management types.

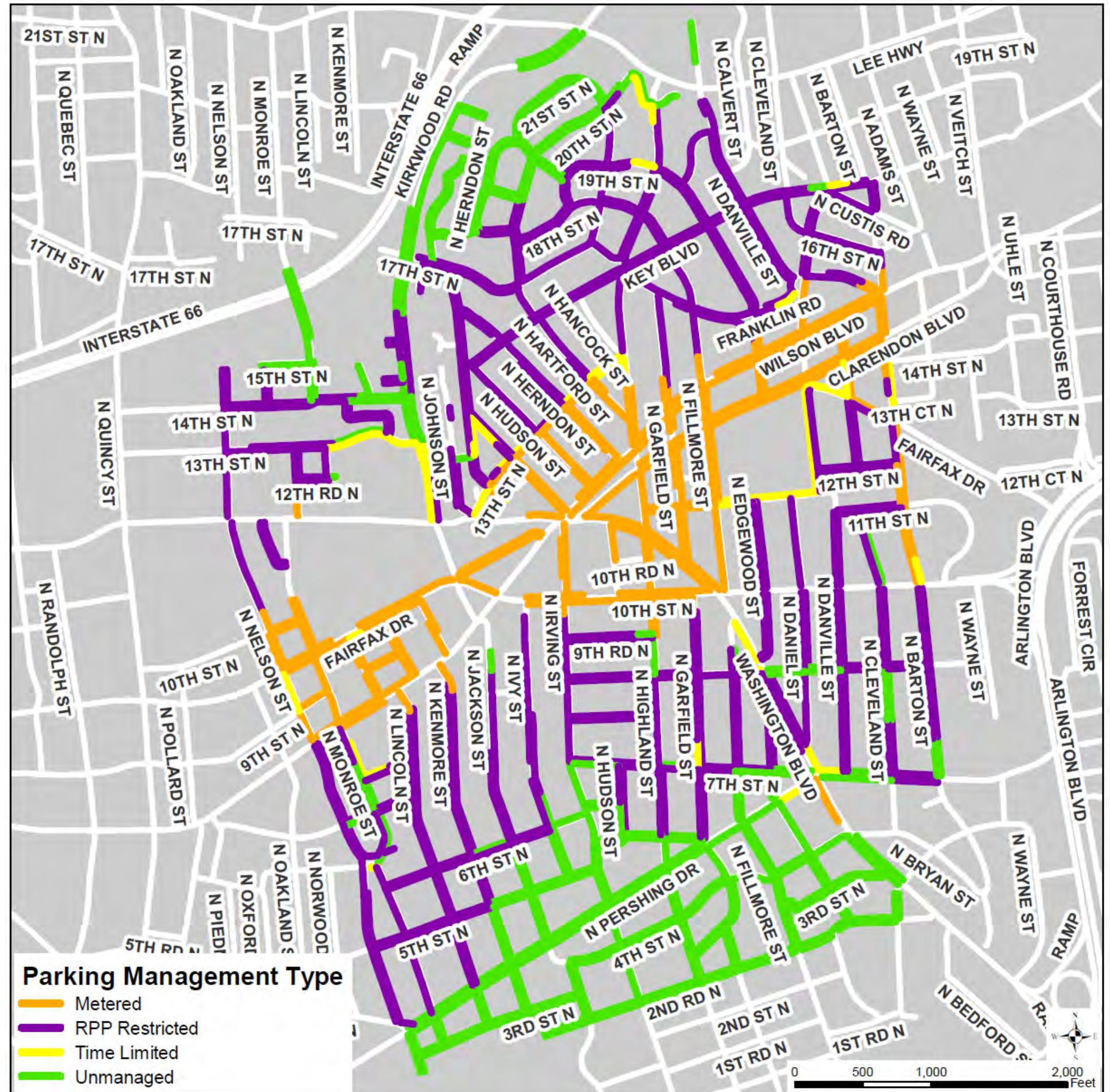
Parking Management Type

Study Area: Virginia Hospital Center Area
Study Period: May 2018



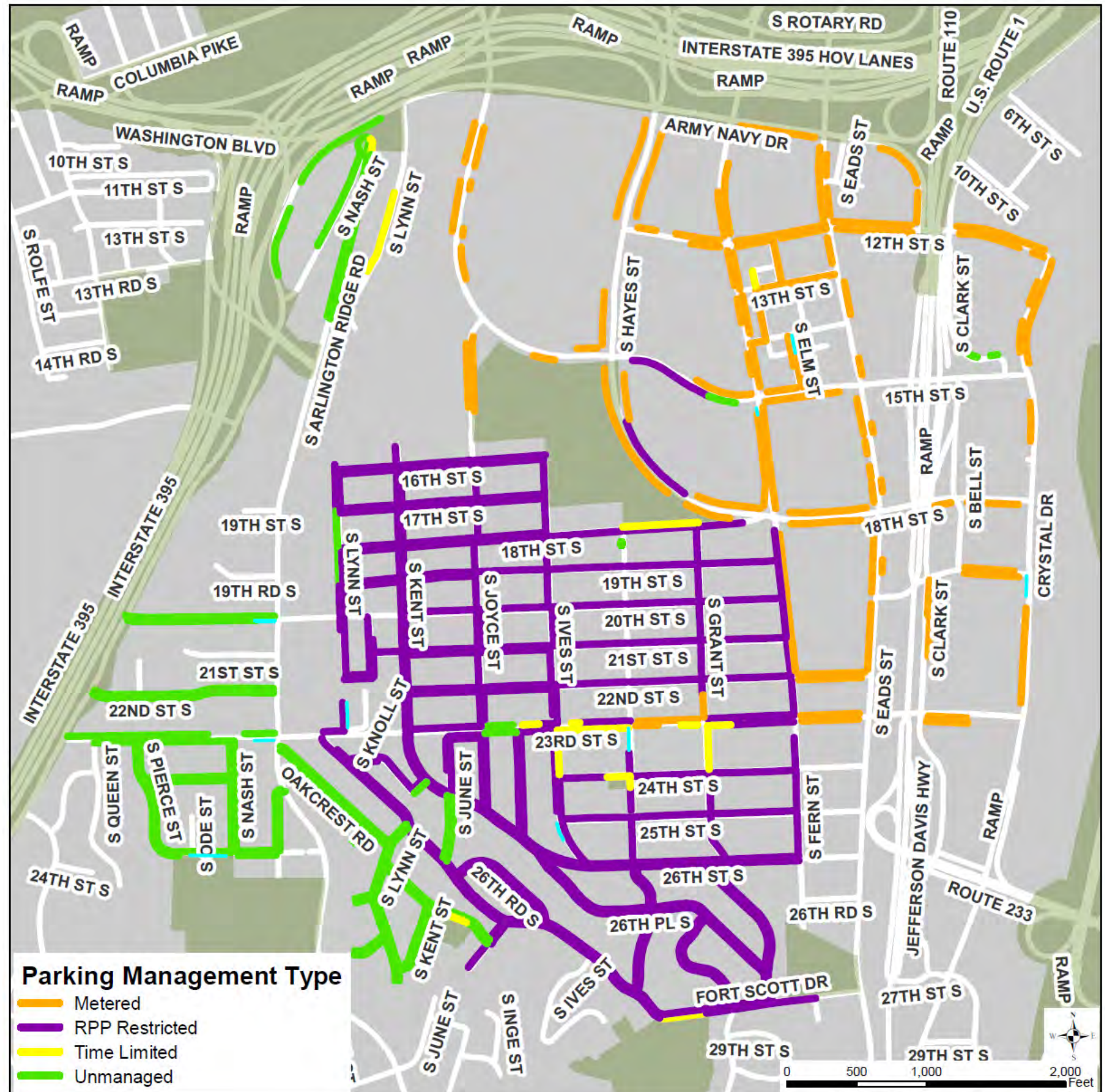
See page 4 for the definitions of these management types.

Parking Management Type
 Study Area: Clarendon/
 Virginia Square
 Study Period: October 2018



See page 4 for the definitions of these management types.

Parking Management Type
 Study Area: Richmond Hwy/Aurora
 Highlands/Arlington Ridge
 Study Period: April 2019

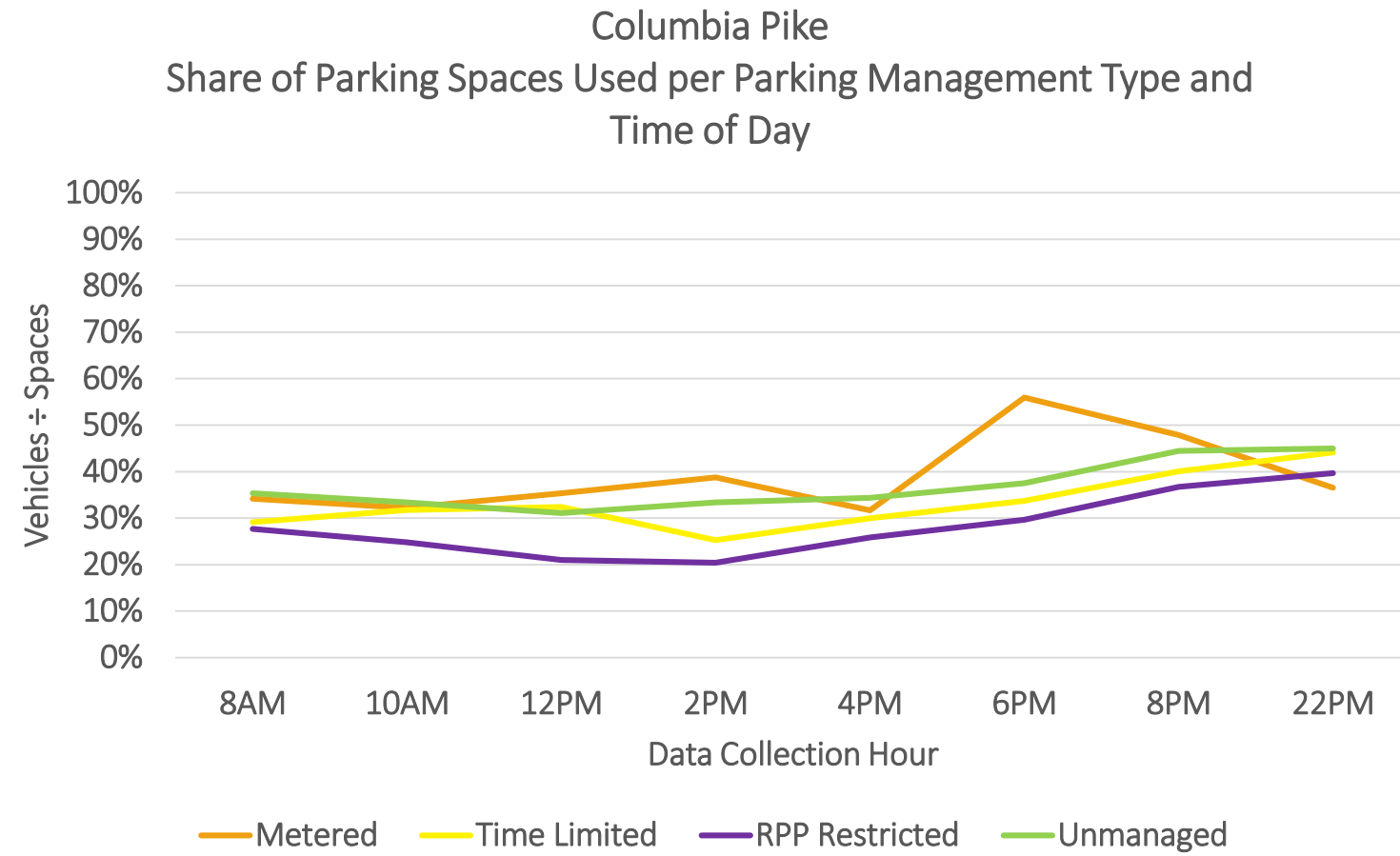


See page 4 for the definitions of these management types.

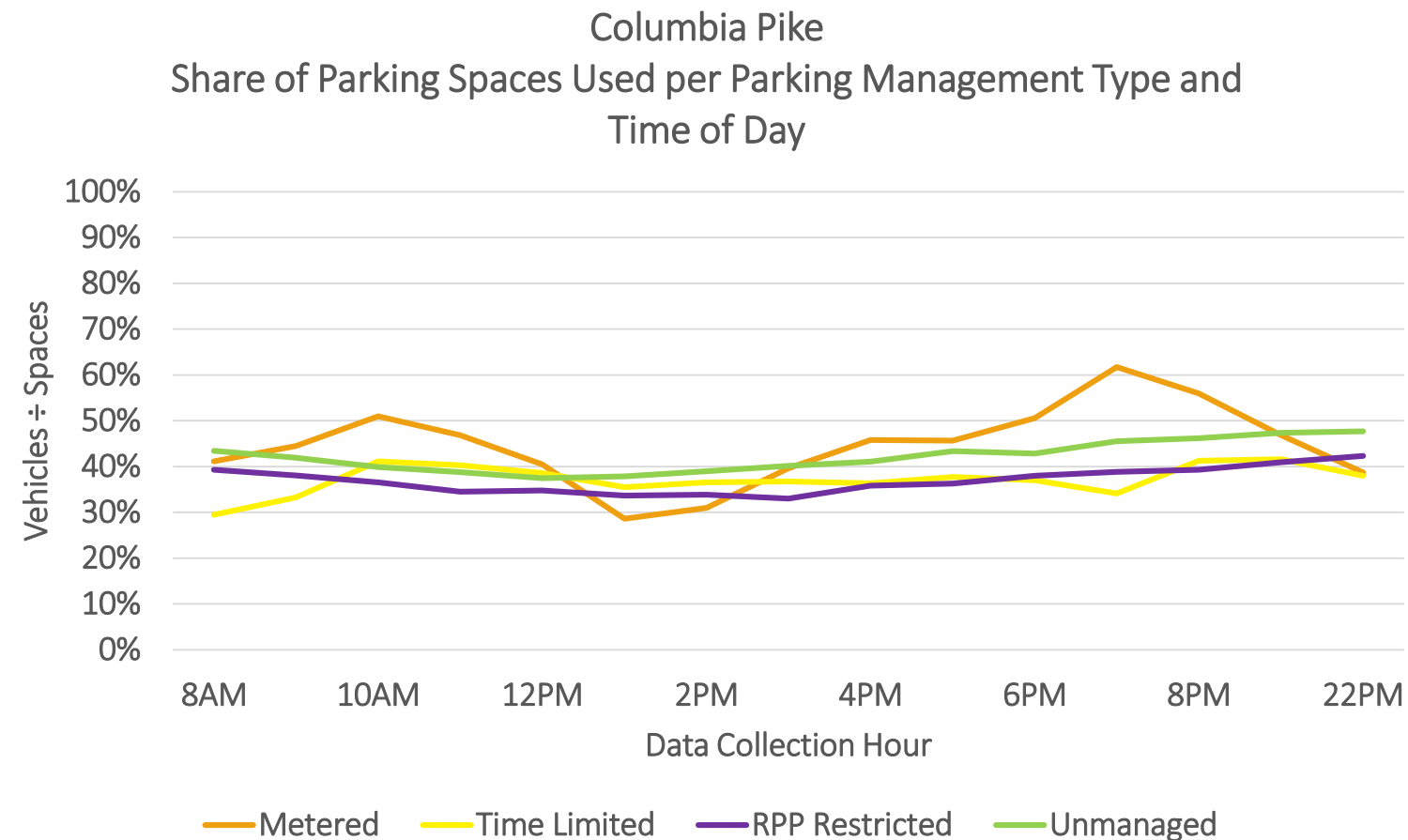
Share of Parking Spaces Used by Vehicles

Study Area: Columbia Pike
Study Period: May 2017

Weekday



Saturday



Weekday and Saturday parking demand stayed below 65% at all types of spaces.

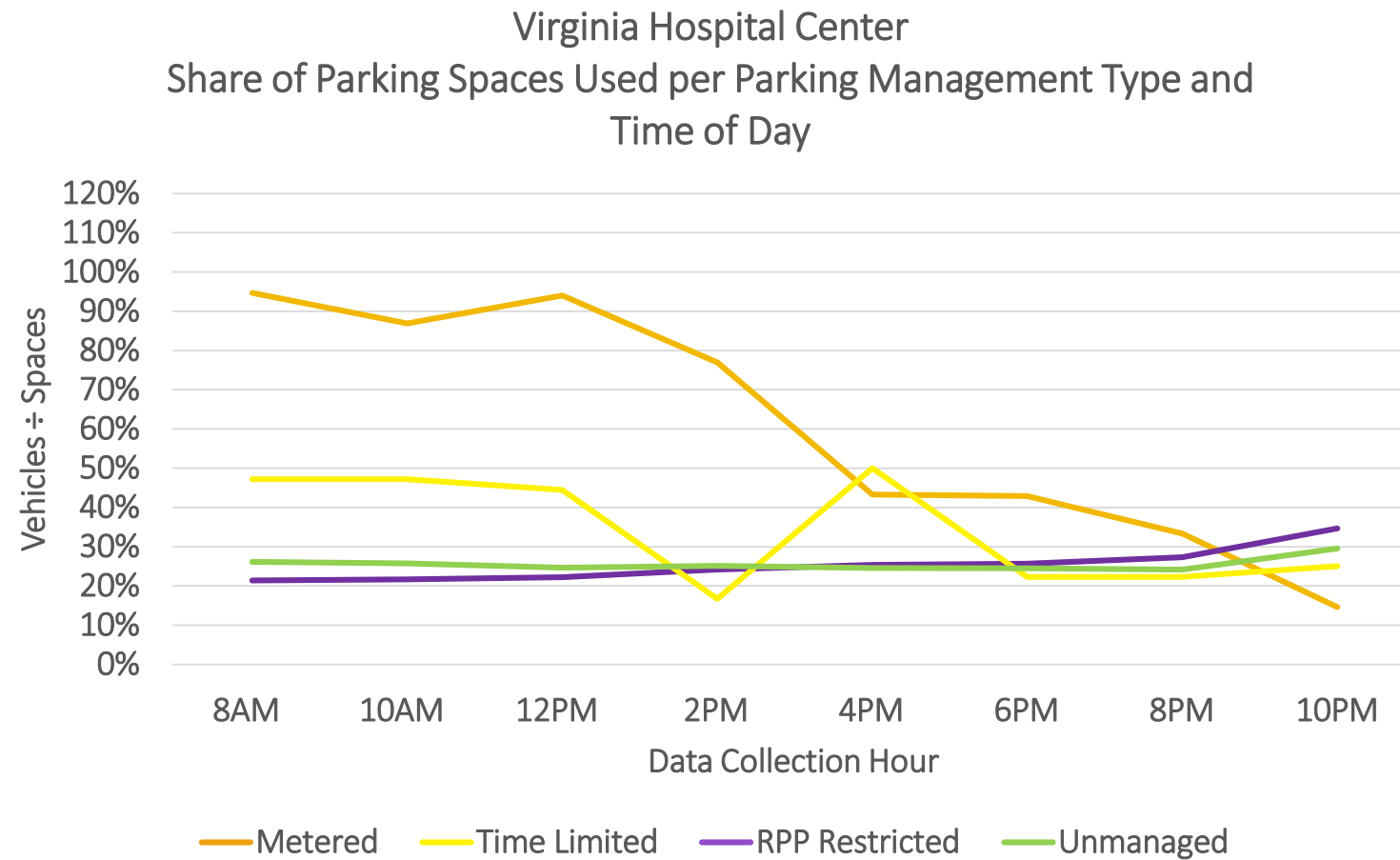
Note: Hours and days of RPP enforcement vary. For simplicity, these charts group streets with RPP restrictions at any time as “RPP Restricted.” Refer to occupancy maps below to see when RPP restrictions are enforced by block.

See page 4 for the definitions of these management types.

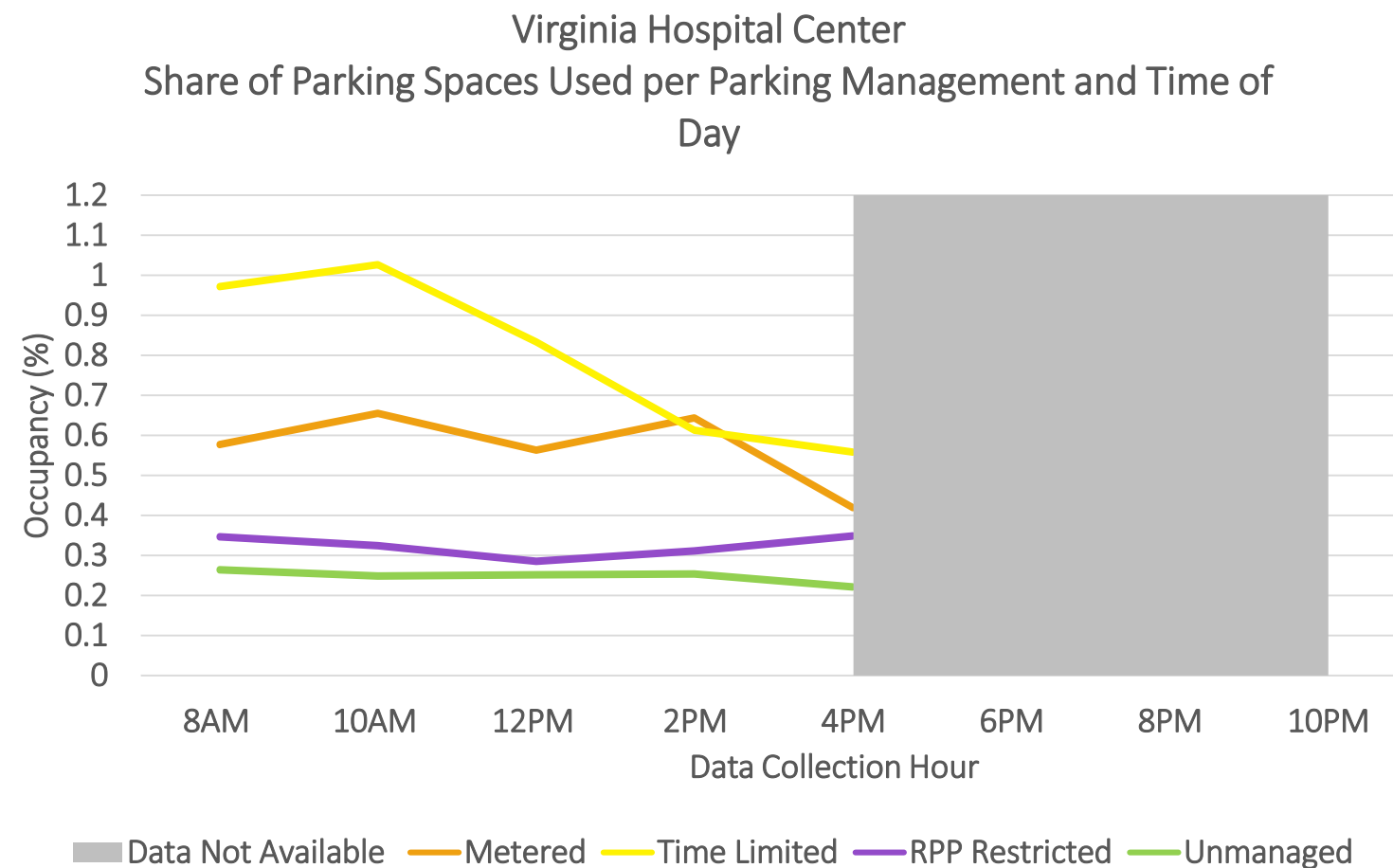
Share of Parking Spaces Used by Vehicles

Study Area: Virginia Hospital Center Area
Study Period: May 2018

Weekday



Saturday



There are few time-limited spaces in this area, which is why occupancy in those spaces changed drastically, hour-by-hour.

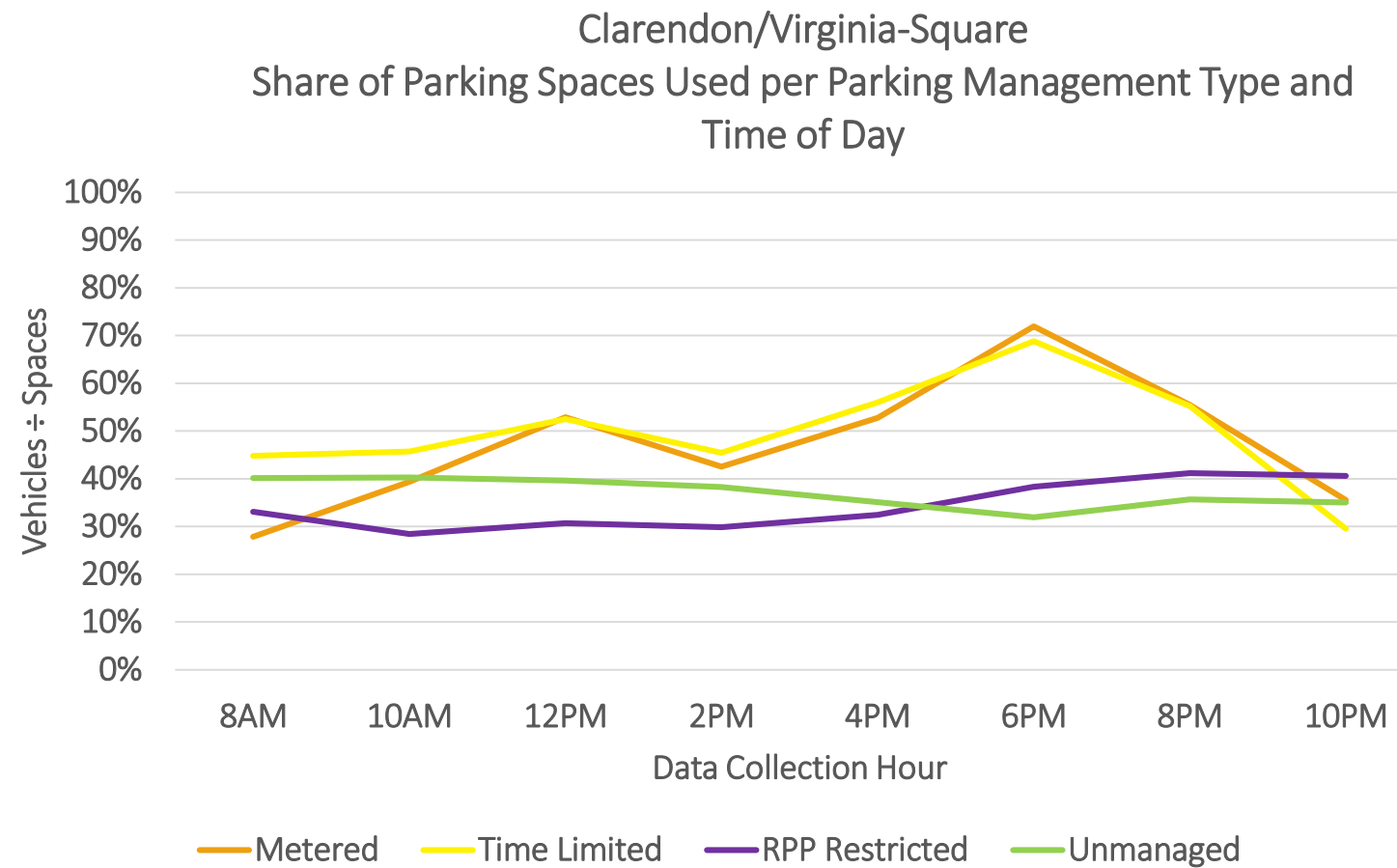
Note 1: Hours and days of RPP enforcement vary. For simplicity, these charts group streets with RPP restrictions at any time as “RPP Restricted.” Refer to occupancy maps below to see when RPP restrictions are enforced by block.

Note 2: Due to equipment malfunction, data was not accurately collected after 4 pm on Saturday in the “West” portion of the study area and has been removed. Refer to occupancy maps below for “East” occupancy by block.

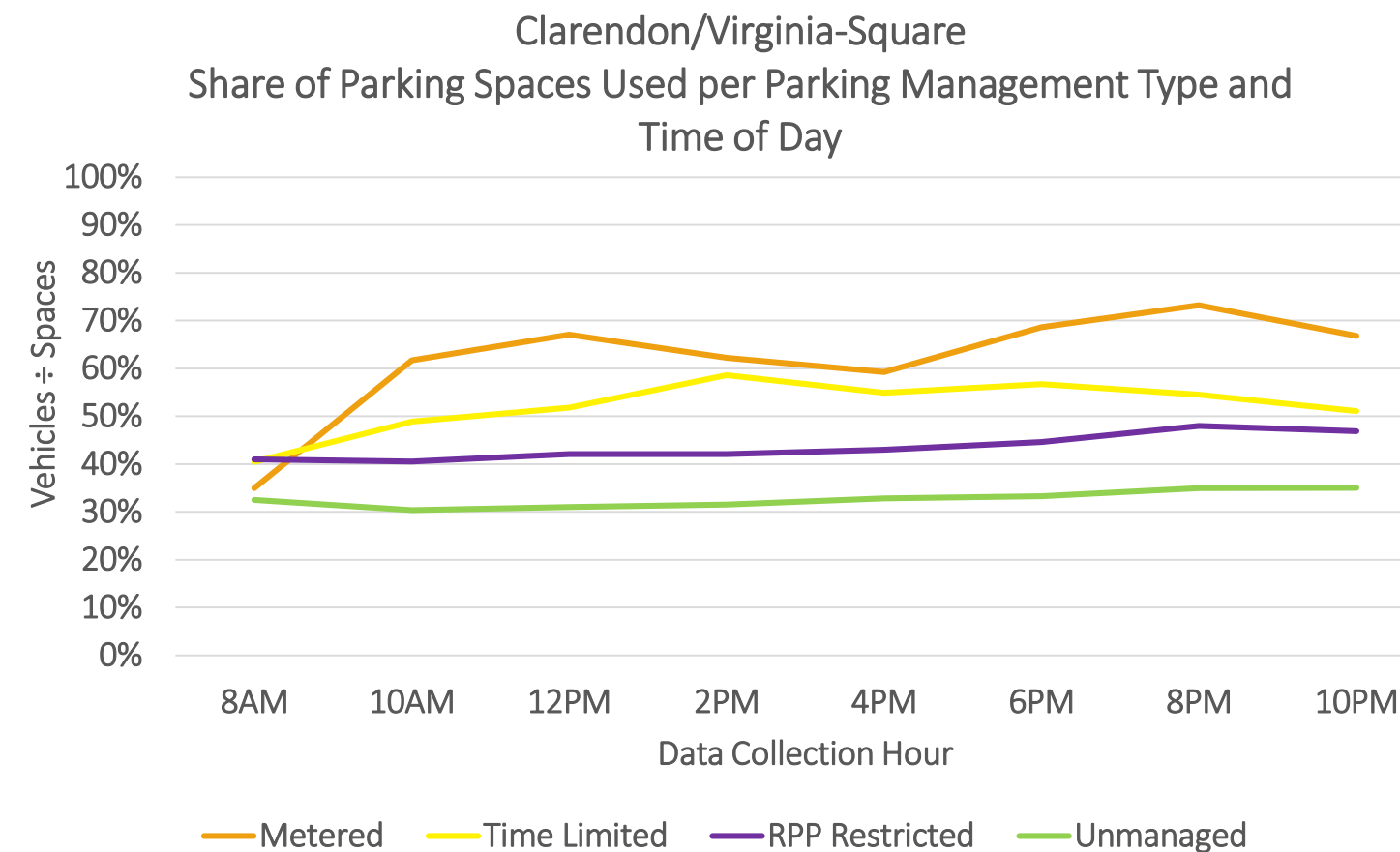
Share of Parking Spaces Used by Vehicles

Study Area: Clarendon/ Virginia Square
Study Period: October 2018

Weekday



Saturday



Parking demand stayed below 80% in metered and time-limited spaces, and below 50% in RPP and unmanaged locations.

Note: Hours and days of RPP enforcement vary. For simplicity, these charts group streets with RPP restrictions at any time as “RPP Restricted.” Refer to occupancy maps below to see when RPP restrictions are enforced by block.

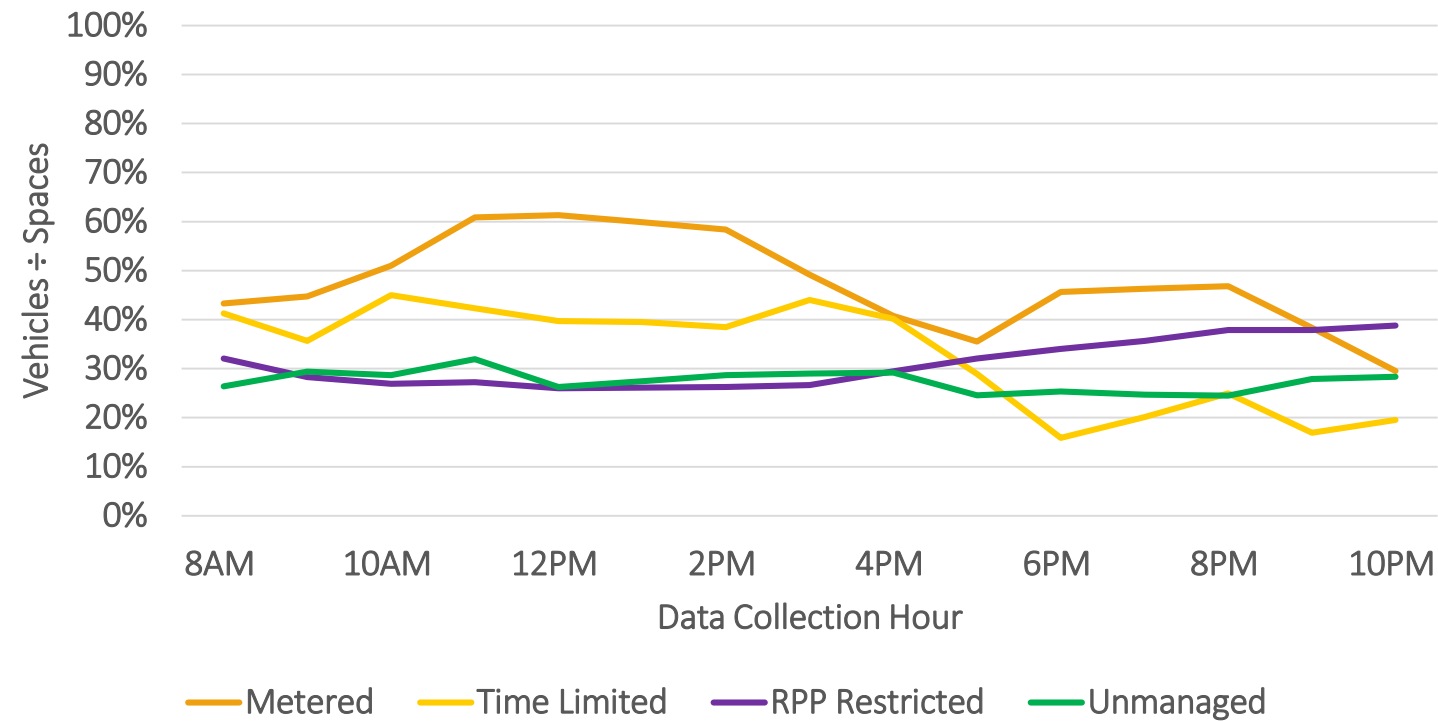
Share of Parking spaces Used by Vehicles

Study Area: Richmond Hwy/Aurora Highlands/Arlington Ridge
Study Period: April 2019

Note: Hours and days of RPP enforcement vary. For simplicity, these charts group streets with RPP restrictions at any time as "RPP Restricted." Refer to occupancy maps below to see when RPP restrictions are enforced by block.

Weekday

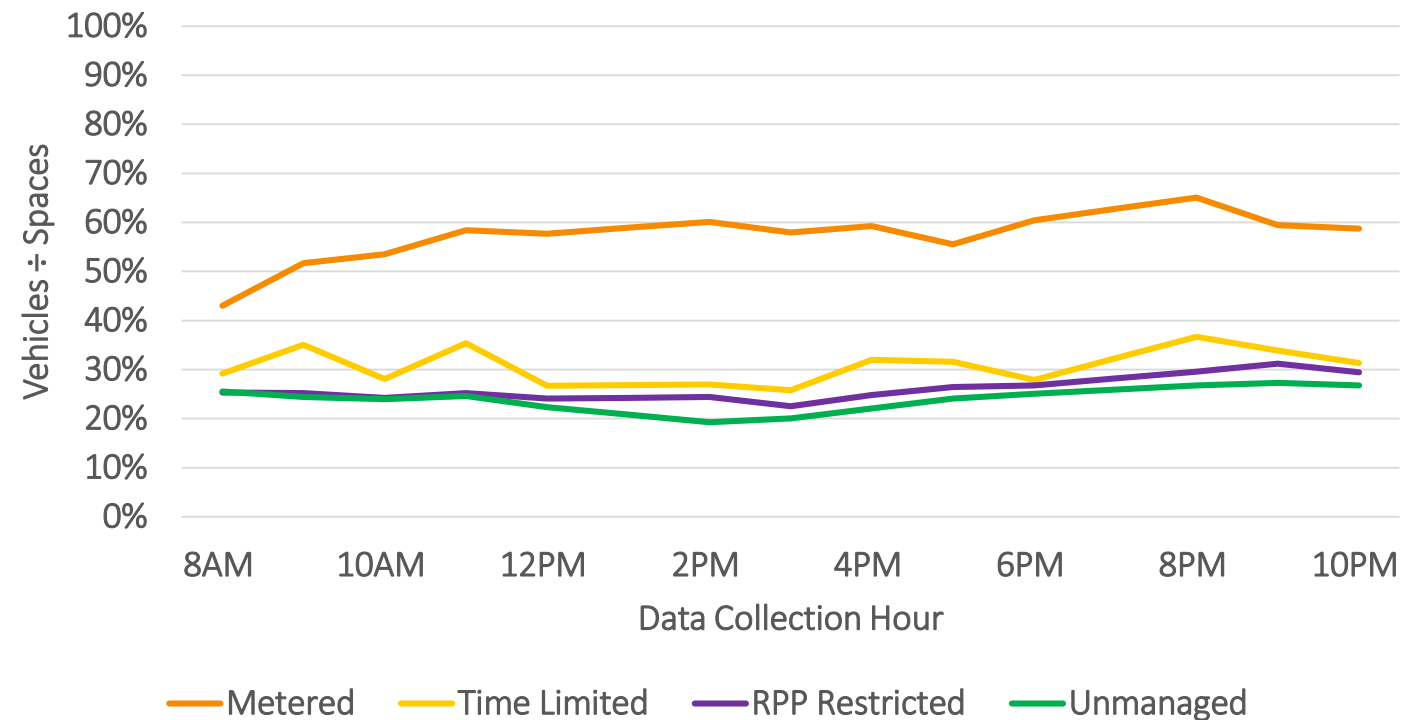
Richmond Highway ...
Share of Parking Spaces Used per Parking Management Type and Time of Day



Occupancy on RPP-restricted streets peaked in the evening, just below 40%. Occupancy on metered streets peaked between 11am and 2pm with another slight increase between 6pm and 8pm.

Saturday

Richmond Highway ...
Share of Parking Spaces Used by Vehicles per Parking Management Type and Time of Day



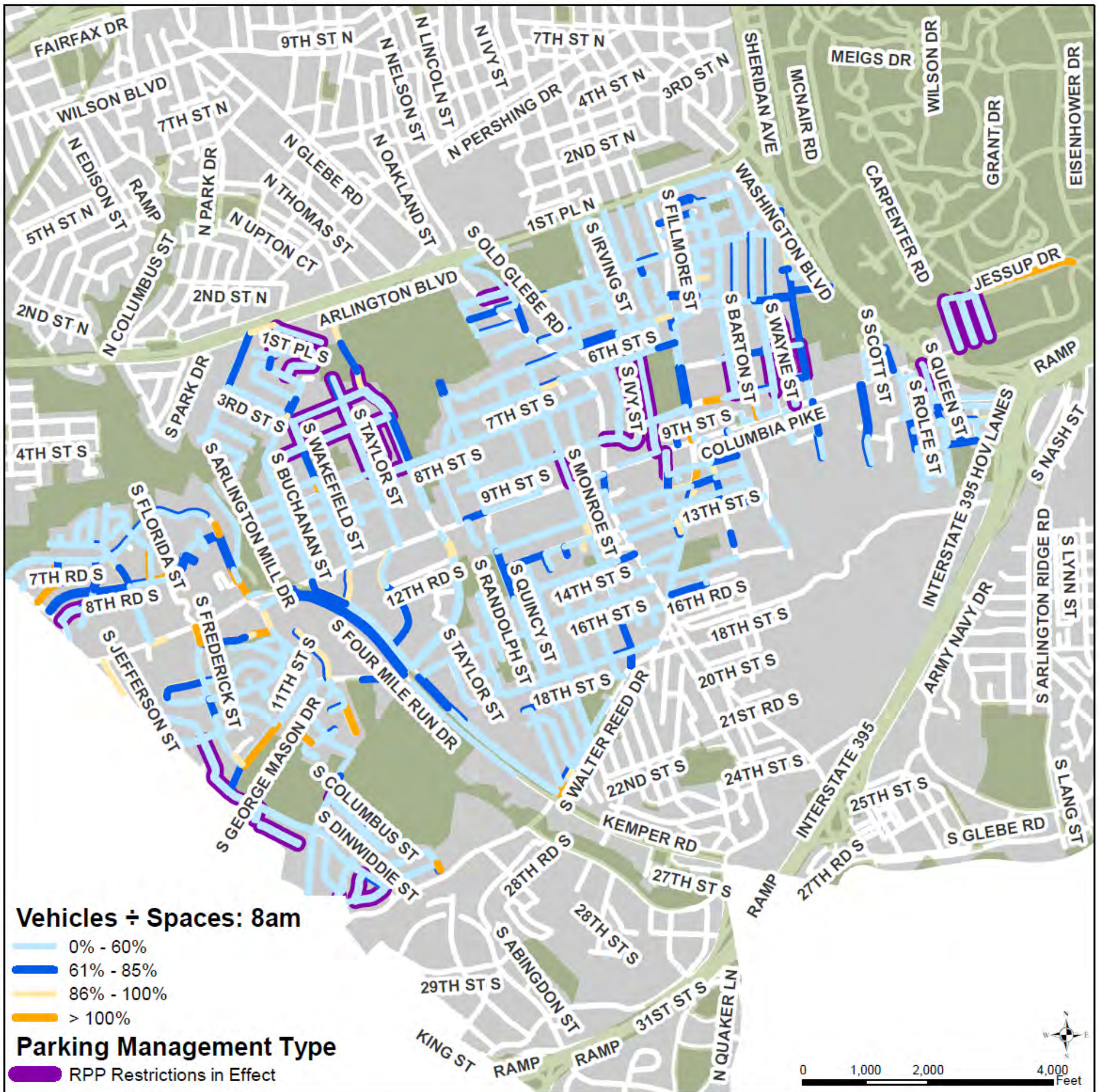
Parking demand was more equally distributed on Saturday. Though most streets in this area do not have weekend RPP restrictions, overall occupancy was low for those streets with weekday restrictions. Occupancy in metered spaces stayed at about 60% between 12pm and 10pm.

Share of Parking Spaces Used by Vehicles Based on Time of Day and Street Facility

Study Area: Columbia Pike

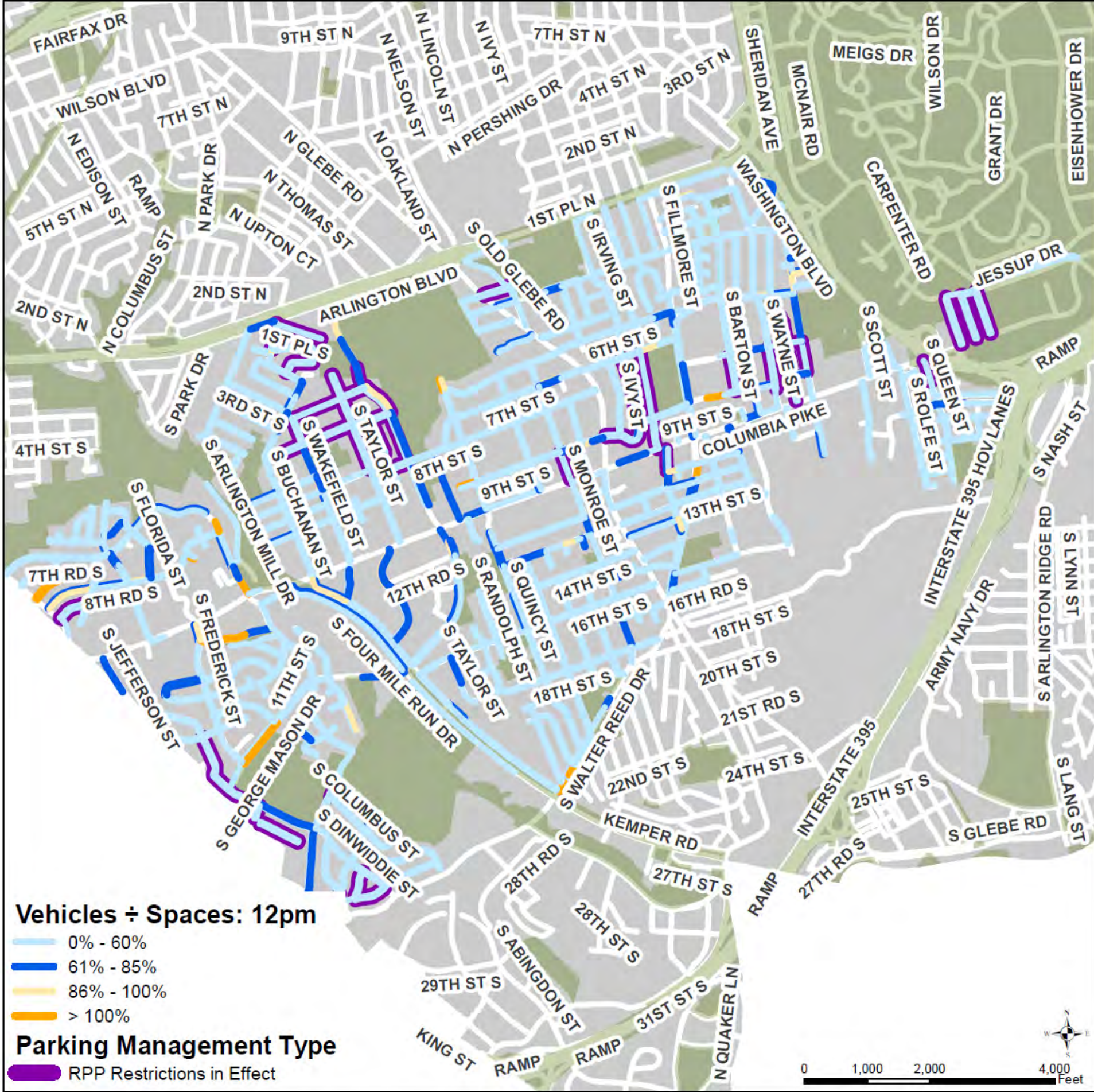
Share of Parking Spaces Used by Vehicles at 8am on a Weekday

Study Area: Columbia Pike
 Study Period: May 2017



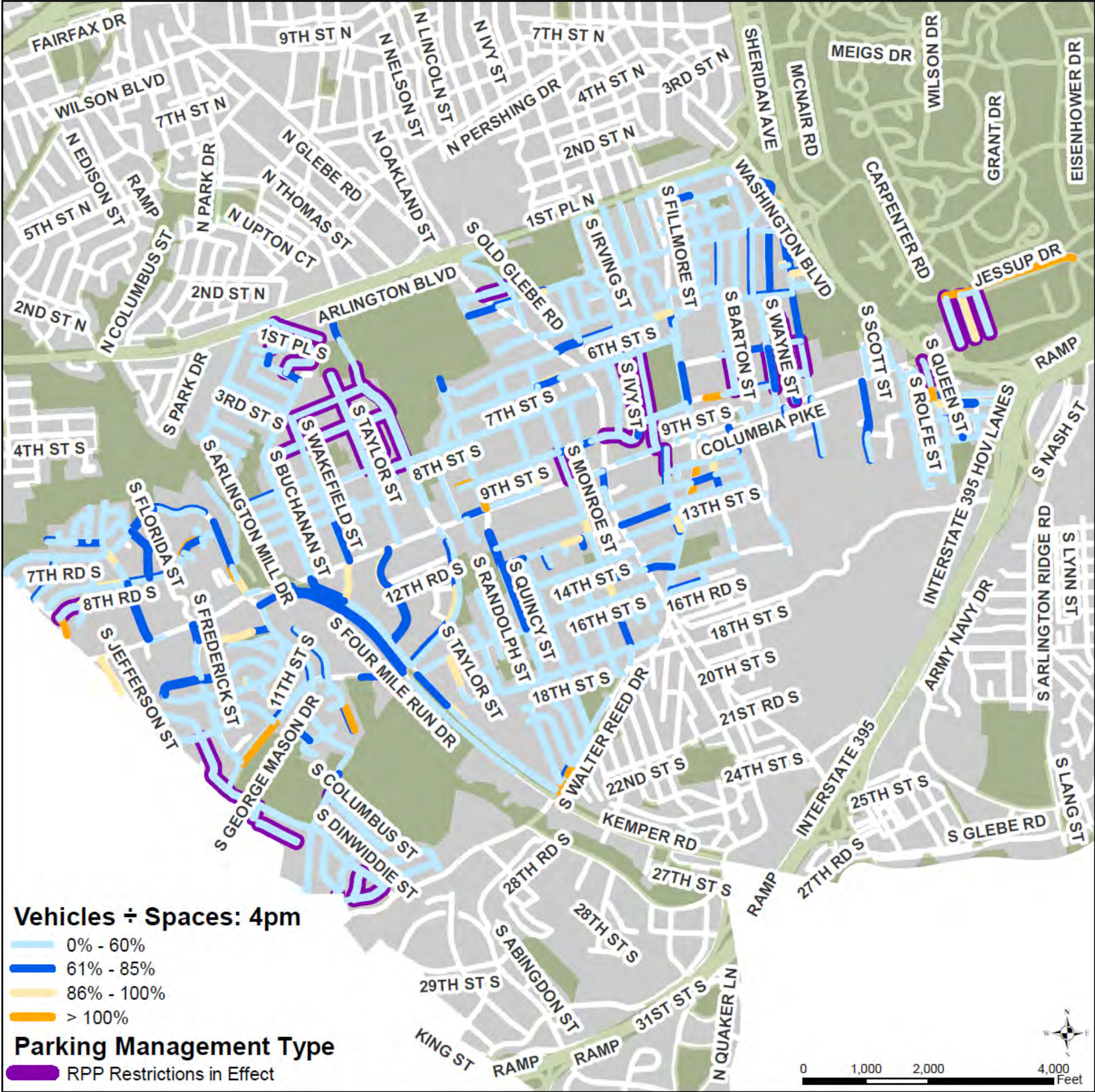
Share of Parking Spaces Used by Vehicles at 12pm on a Weekday

Study Area: Columbia Pike
Study Period: May 2017



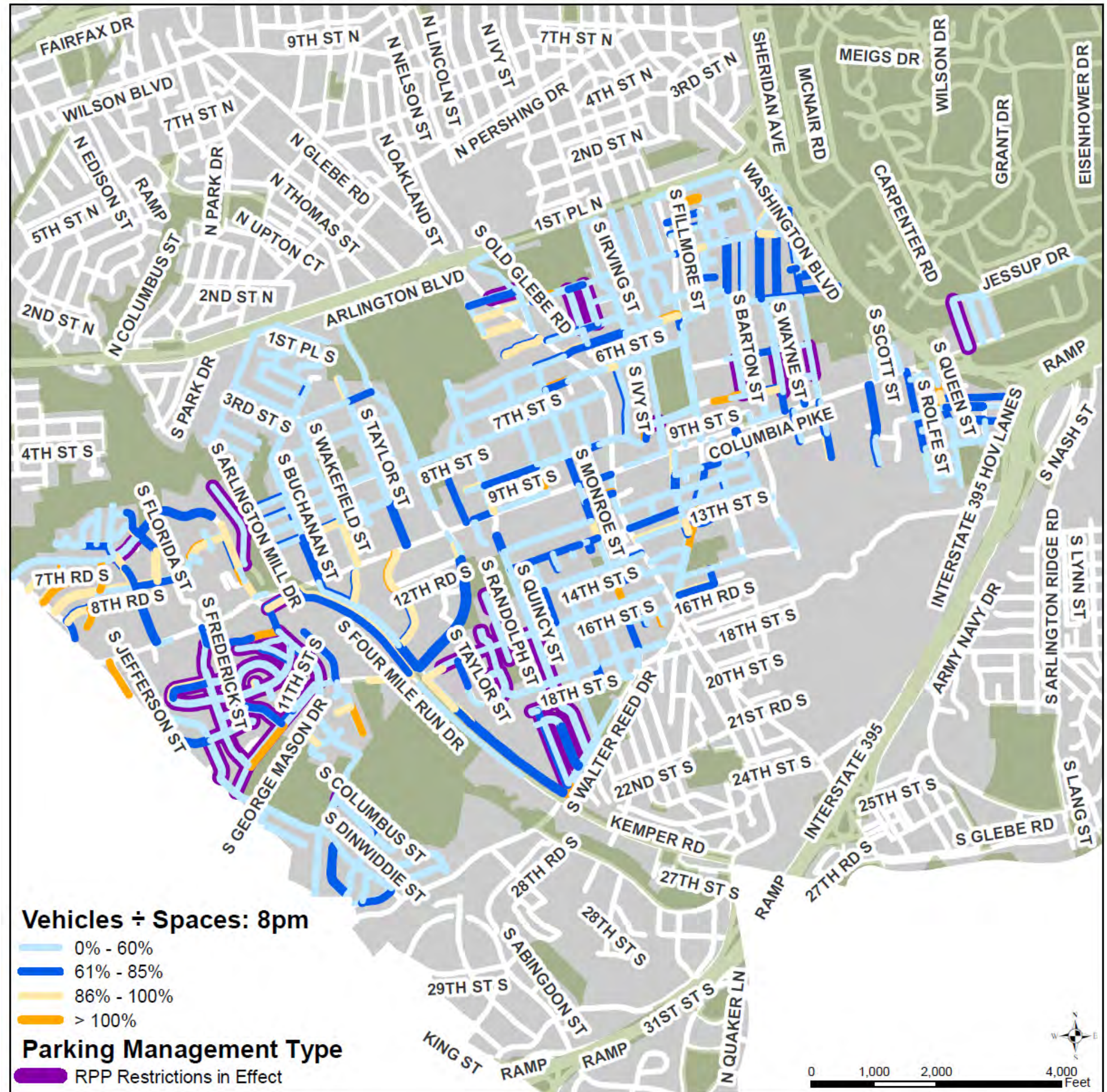
Share of Parking Spaces Used by Vehicles at 4pm on a Weekday

Study Area: Columbia Pike
Study Period: May 2017



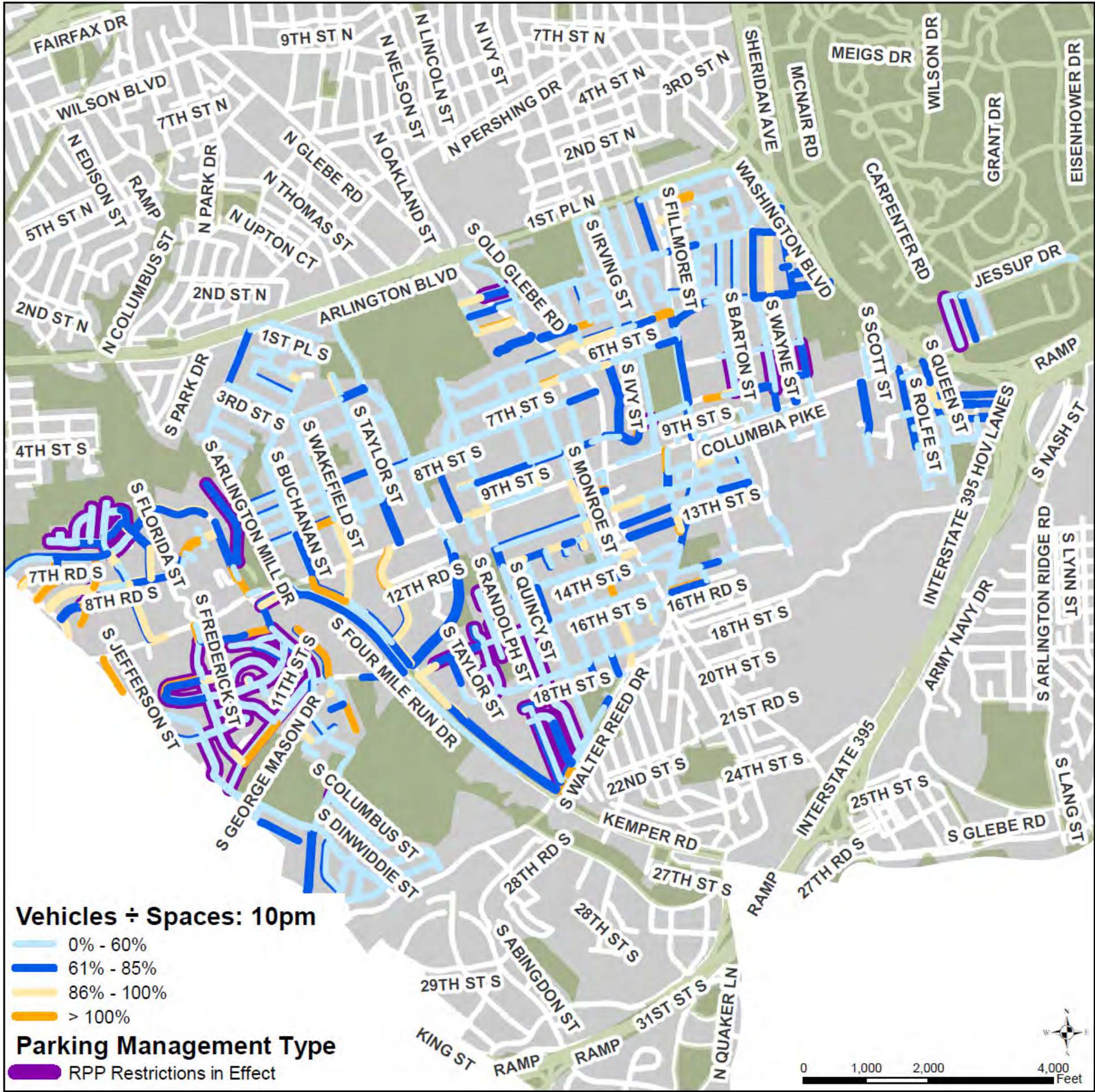
Share of Parking Spaces Used by Vehicles at 8pm on a Weekday

Study Area: Columbia Pike
Study Period: May 2017



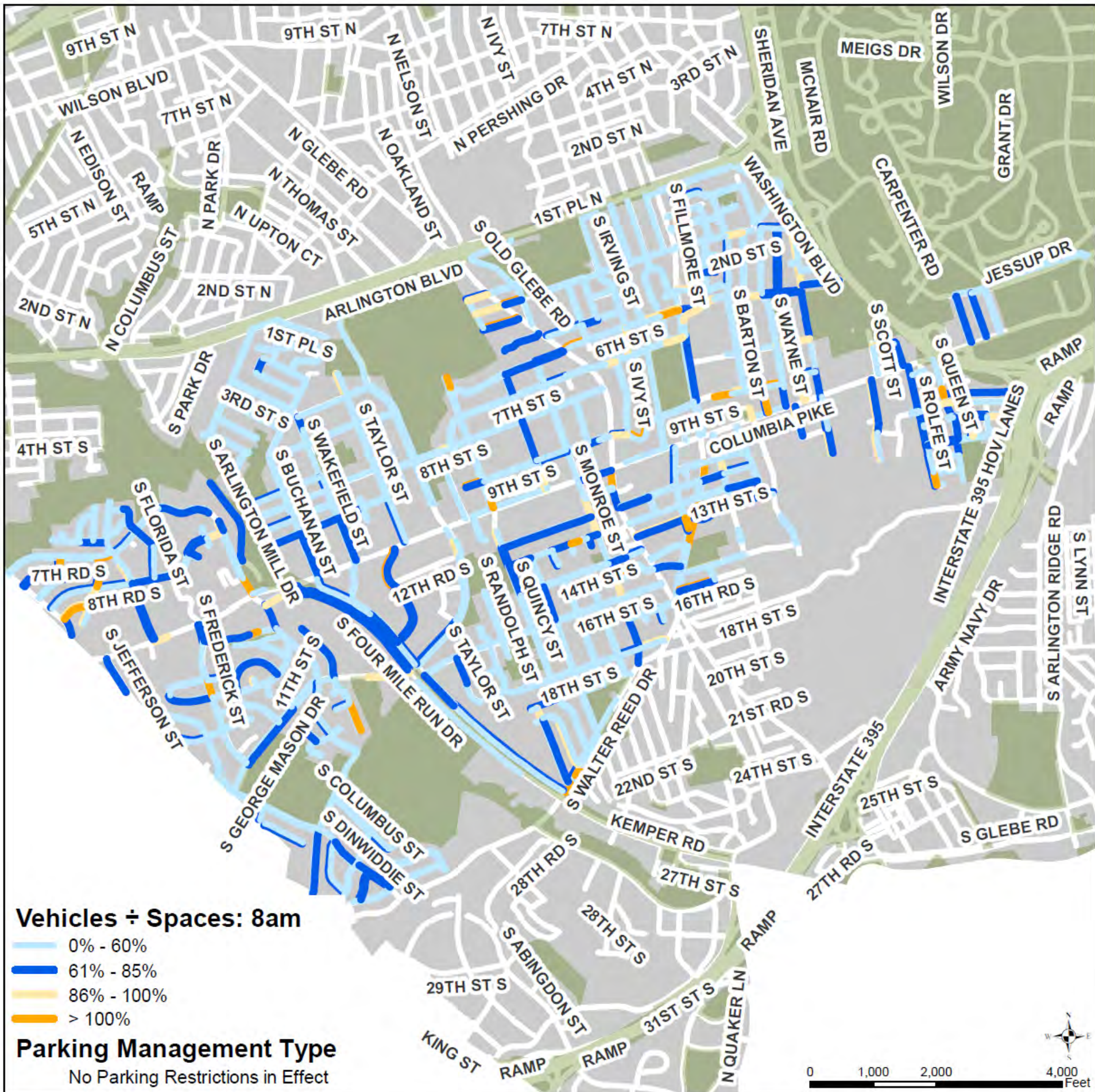
Share of Parking Spaces Used by Vehicles at 10pm on a Weekday

Study Area: Columbia Pike
Study Period: May 2017



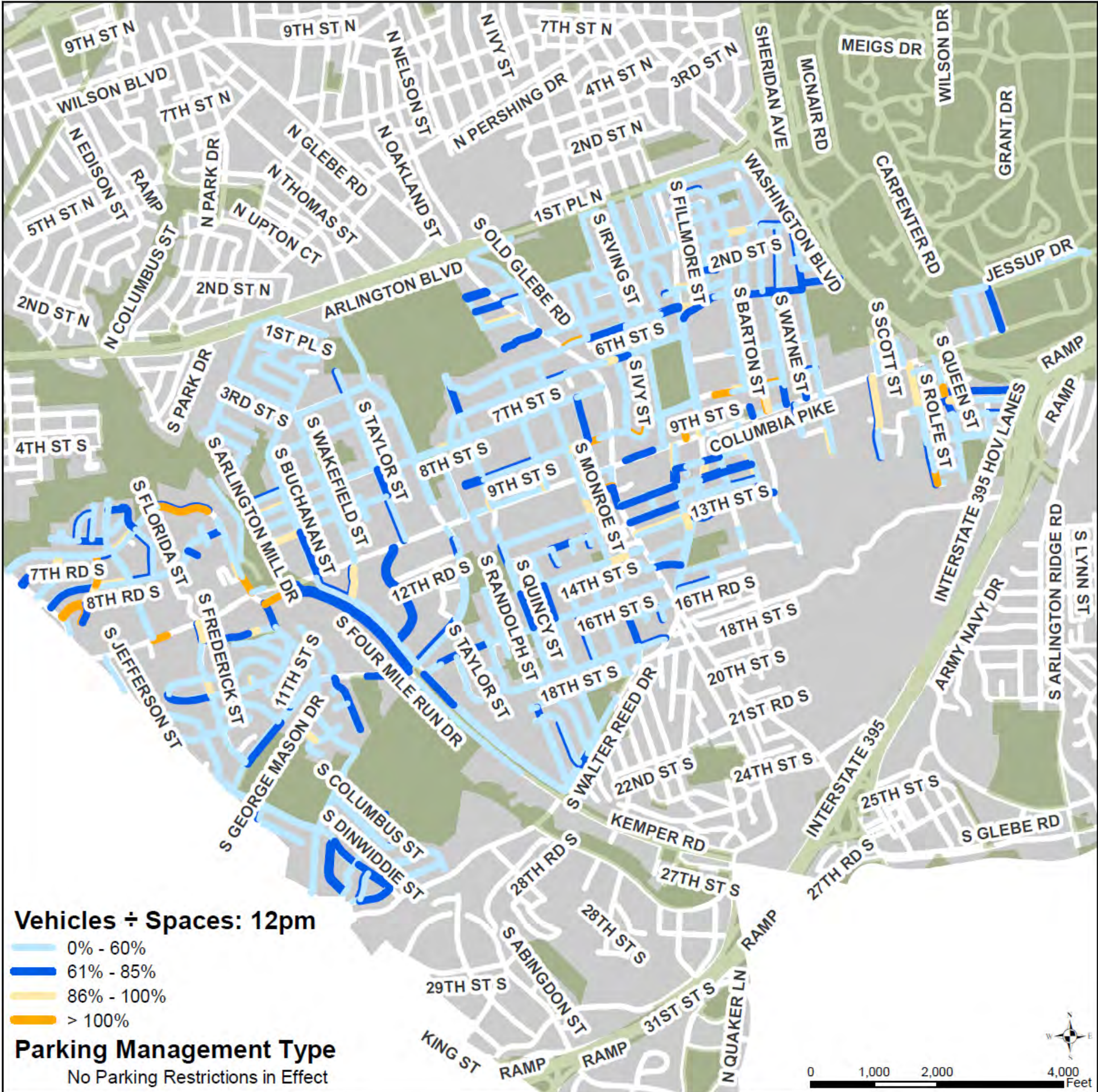
Share of Parking Spaces Used by Vehicles at 8am on a Saturday

Study Area: Columbia Pike
 Study Period: May 2017



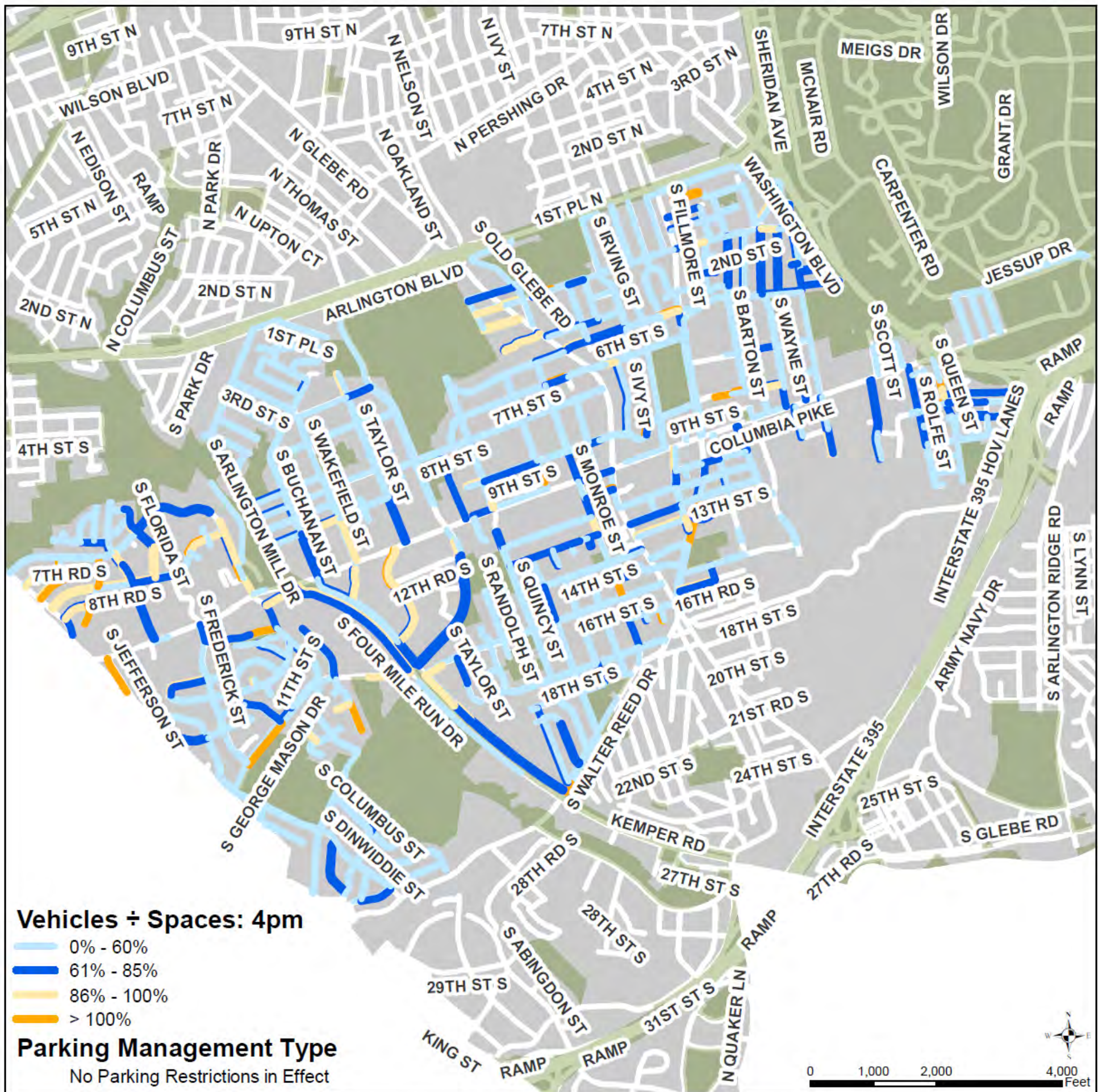
Share of Parking Spaces Used by Vehicles at 12pm on a Saturday

Study Area: Columbia Pike
 Study Period: May 2017



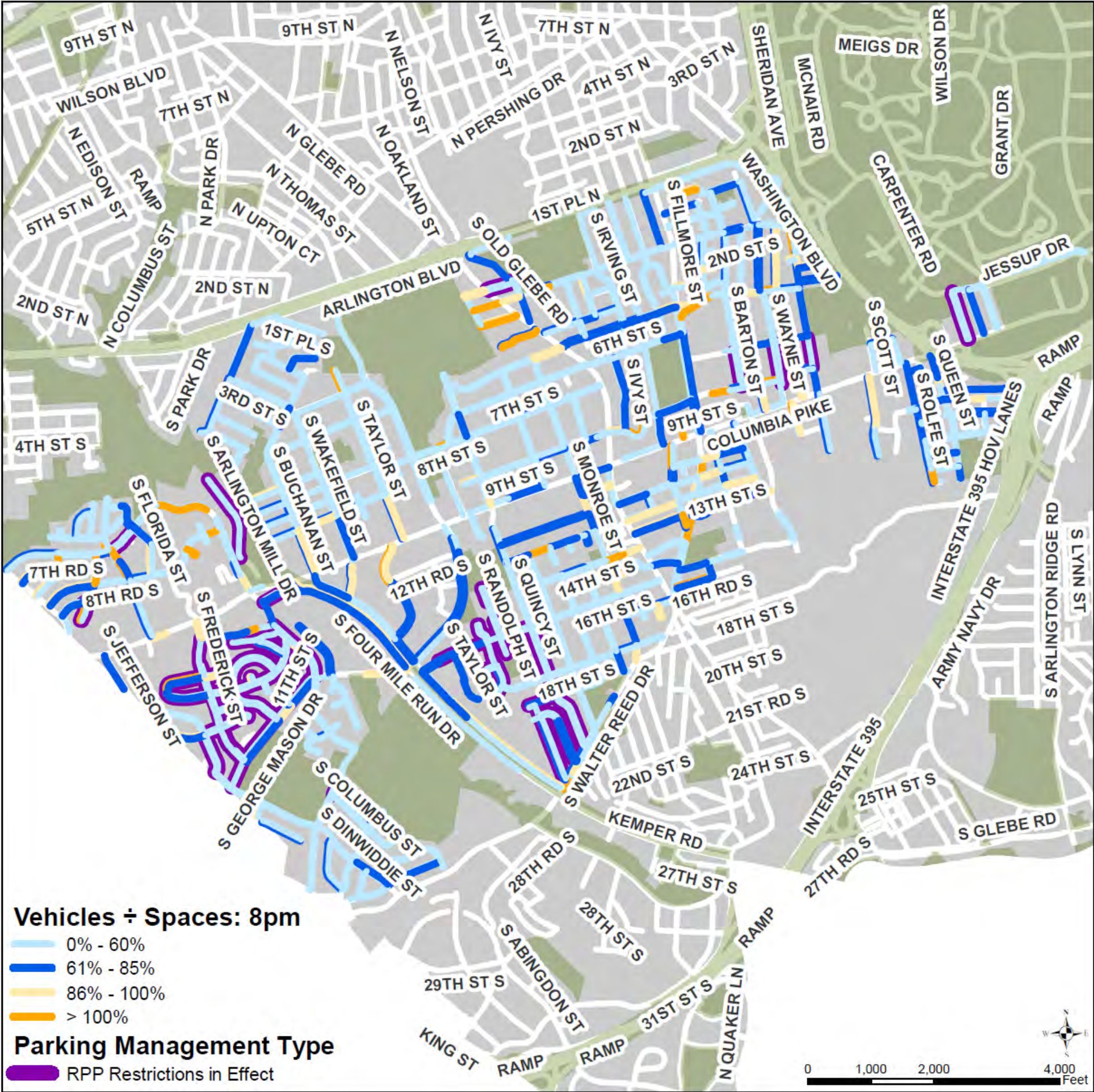
Share of Parking Spaces Used by Vehicles at 4pm on a Saturday

Study Area: Columbia Pike
 Study Period: May 2017



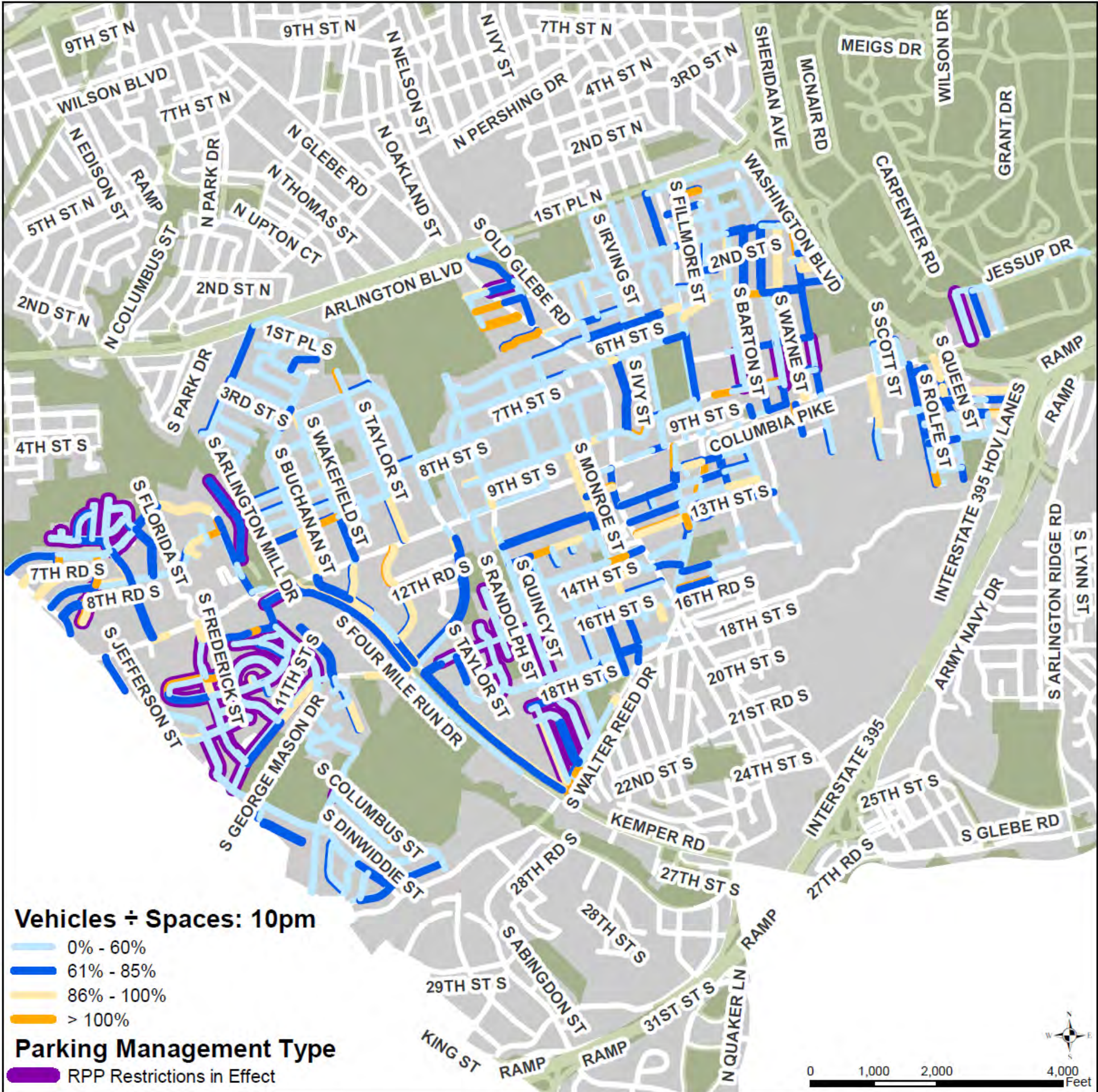
Share of Parking Spaces Used by Vehicles at 8pm on a Saturday

Study Area: Columbia Pike
 Study Period: May 2017



Share of Parking Spaces Used by Vehicles at 10pm on a Saturday

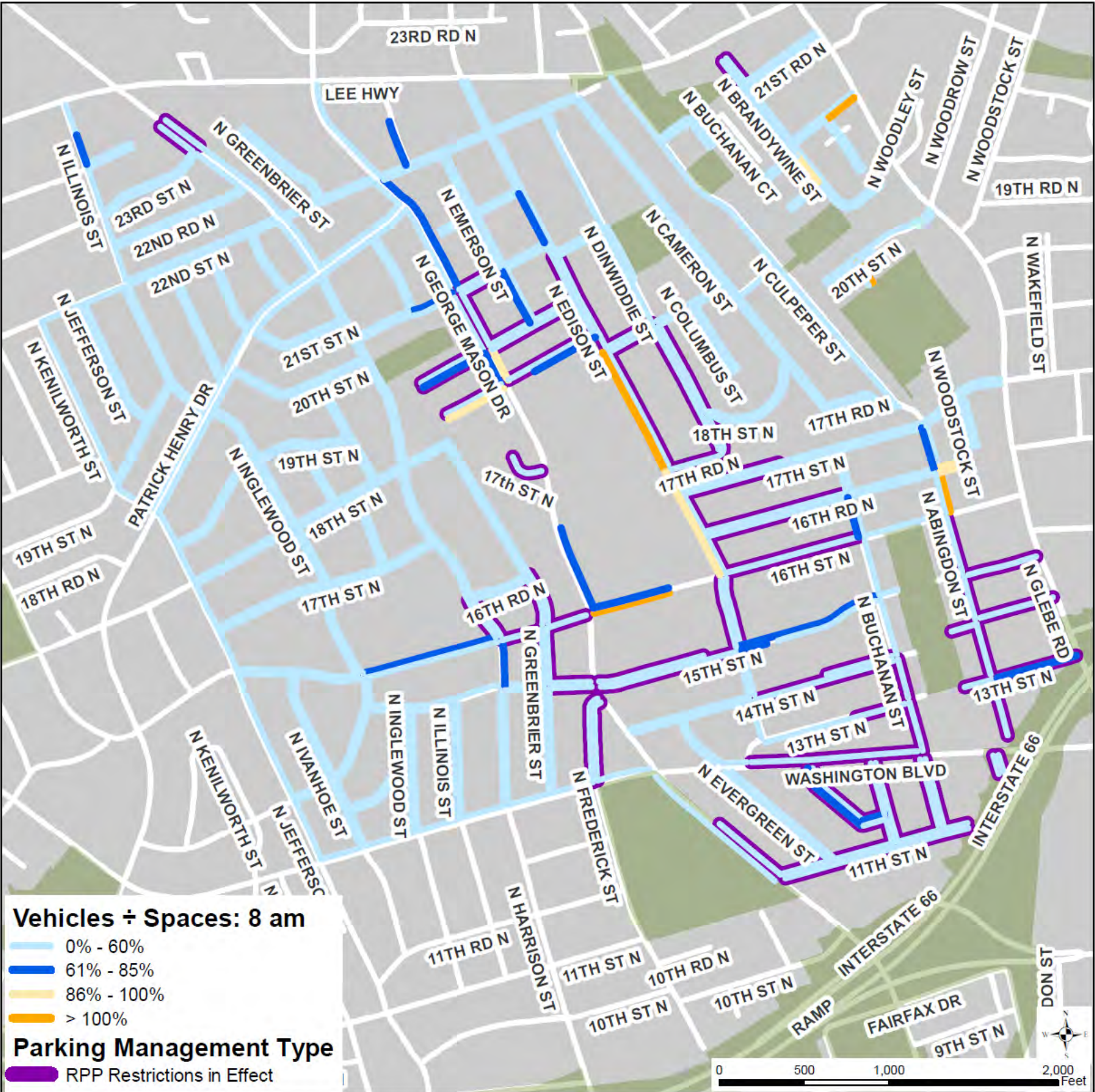
Study Area: Columbia Pike
 Study Period: May 2017



Study Area:
Virginia
Hospital
Center
Area

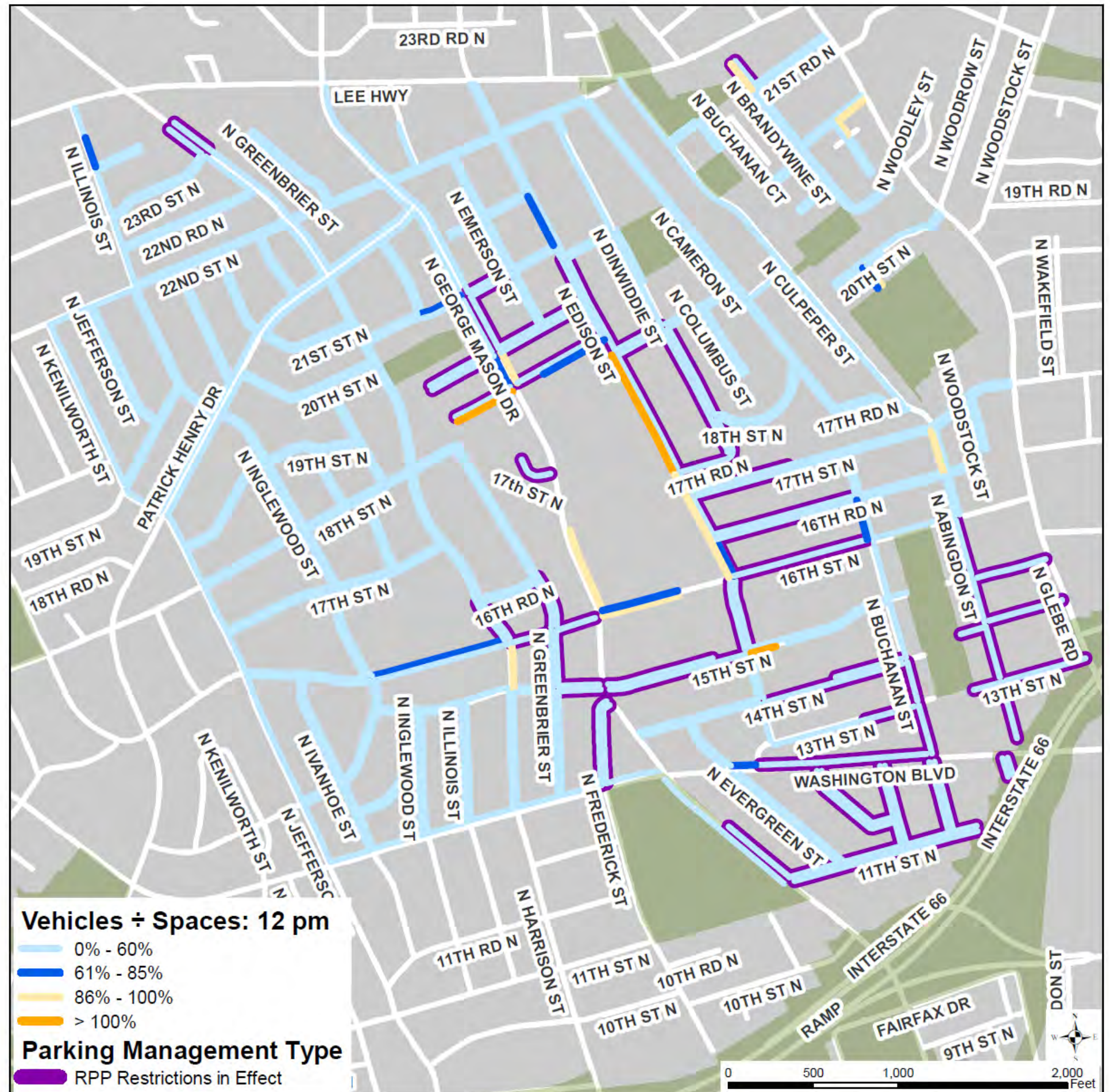
Share of Parking Spaces Used by Vehicles at 8am on a Weekday

Study Area: Virginia Hospital Center Area
 Study Period: May 2018



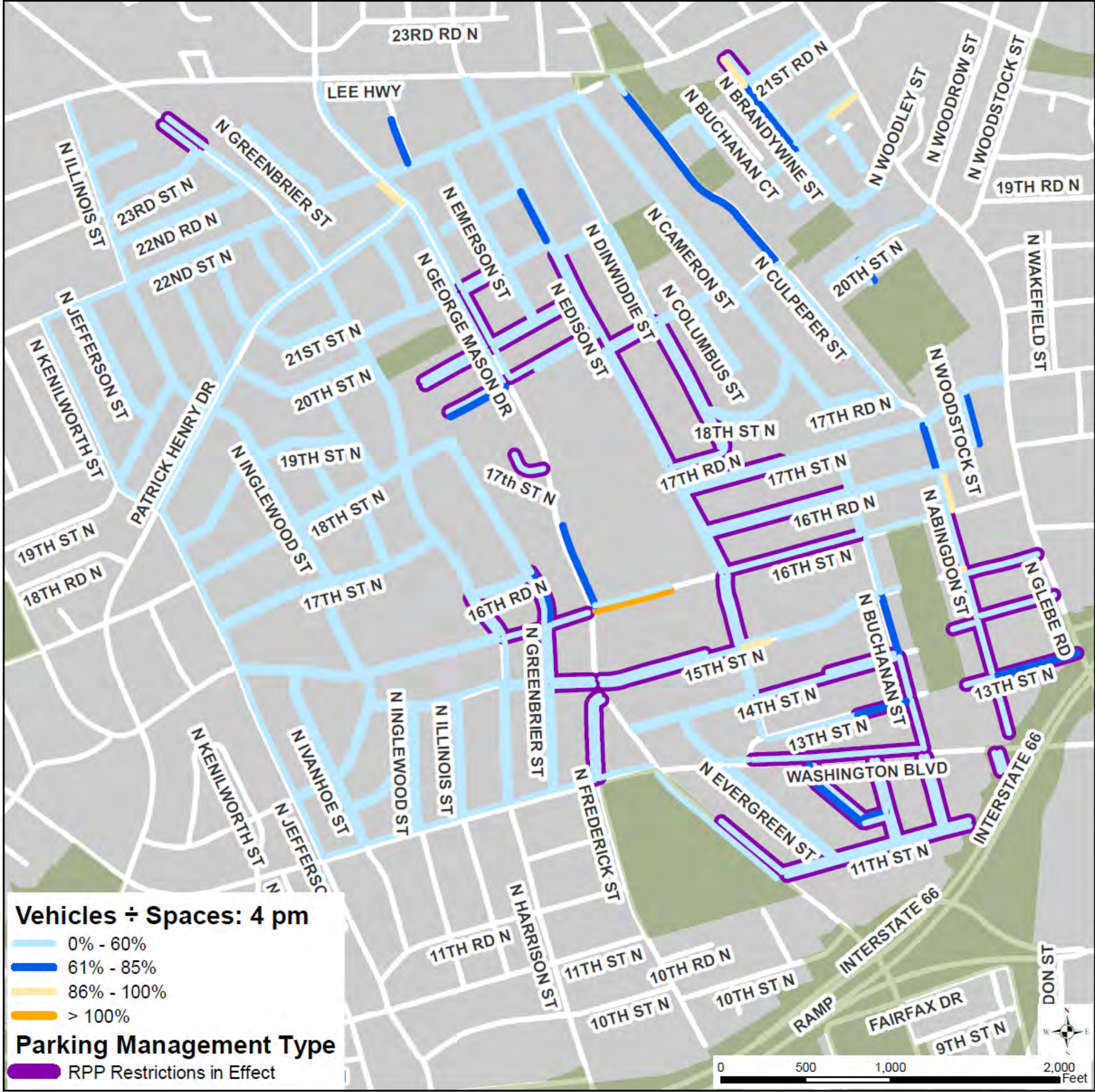
Share of Parking Spaces Used by Vehicles at 12pm on a Weekday

Study Area: Virginia Hospital Center Area
 Study Period: May 2018



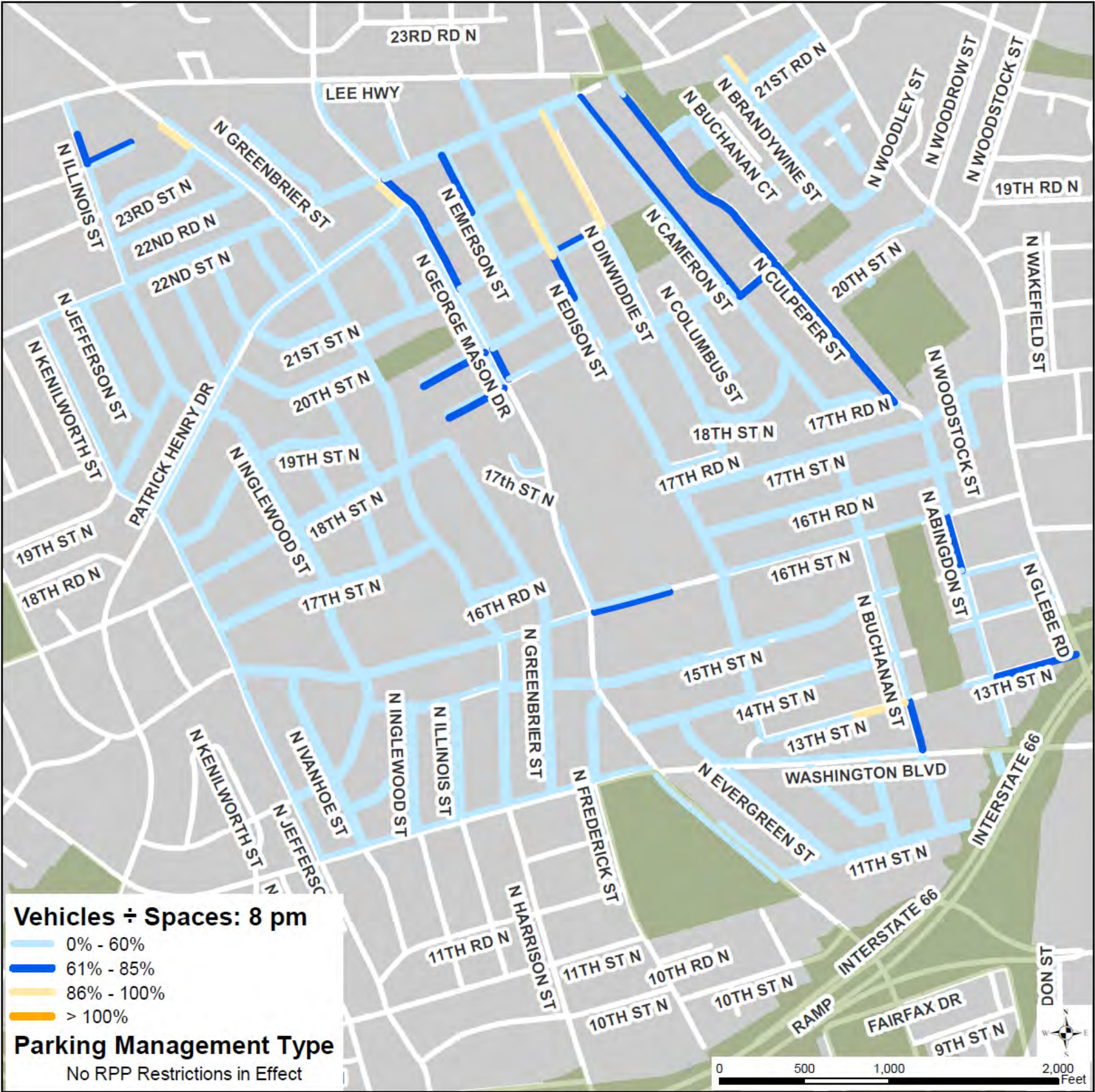
Share of Parking Spaces Used by Vehicles at 4pm on a Weekday

Study Area: Virginia Hospital Center Area
 Study Period: May 2018



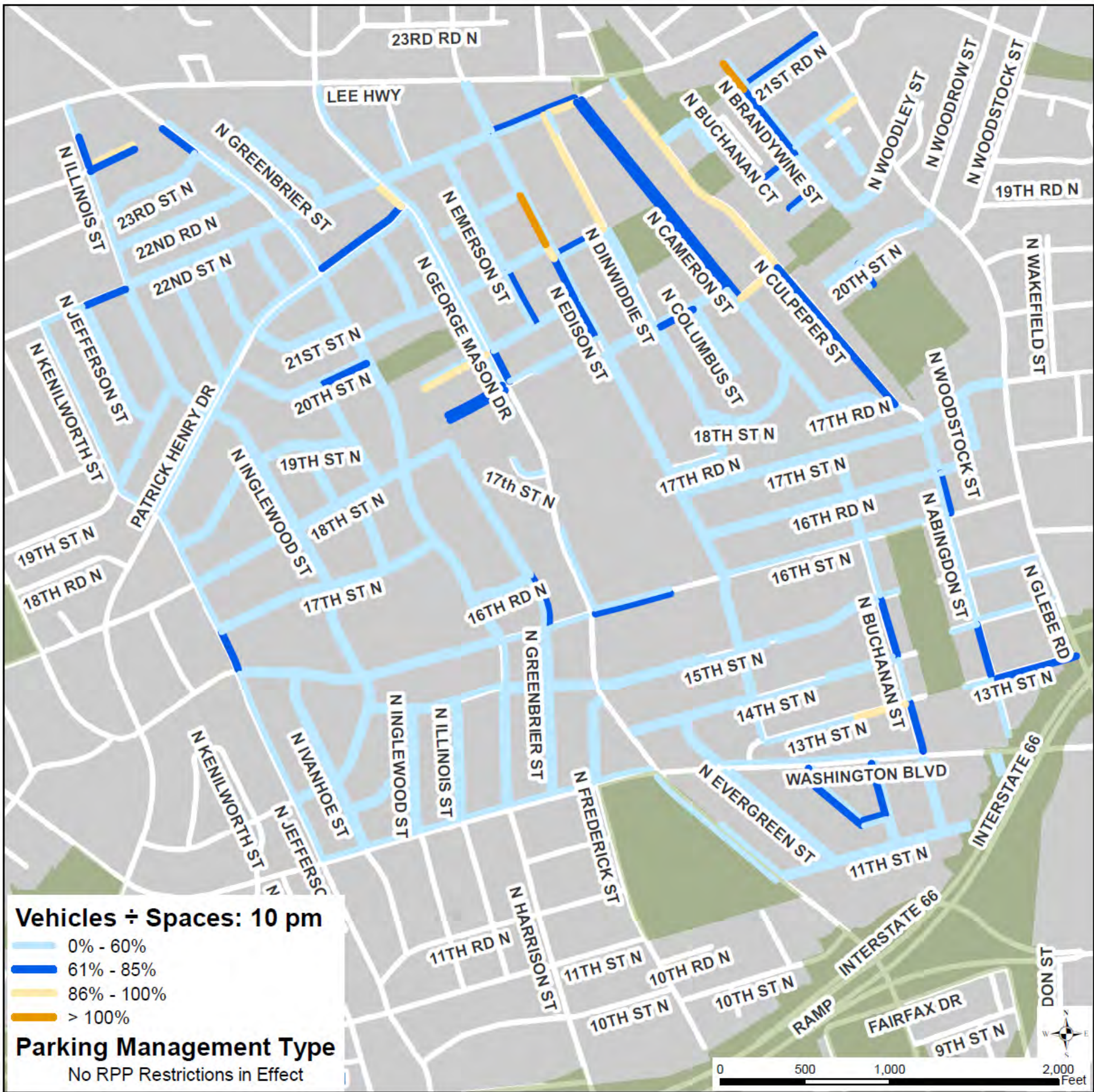
Share of Parking Spaces Used by Vehicles at 8pm on a Weekday

Study Area: Virginia Hospital Center Area
 Study Period: May 2018



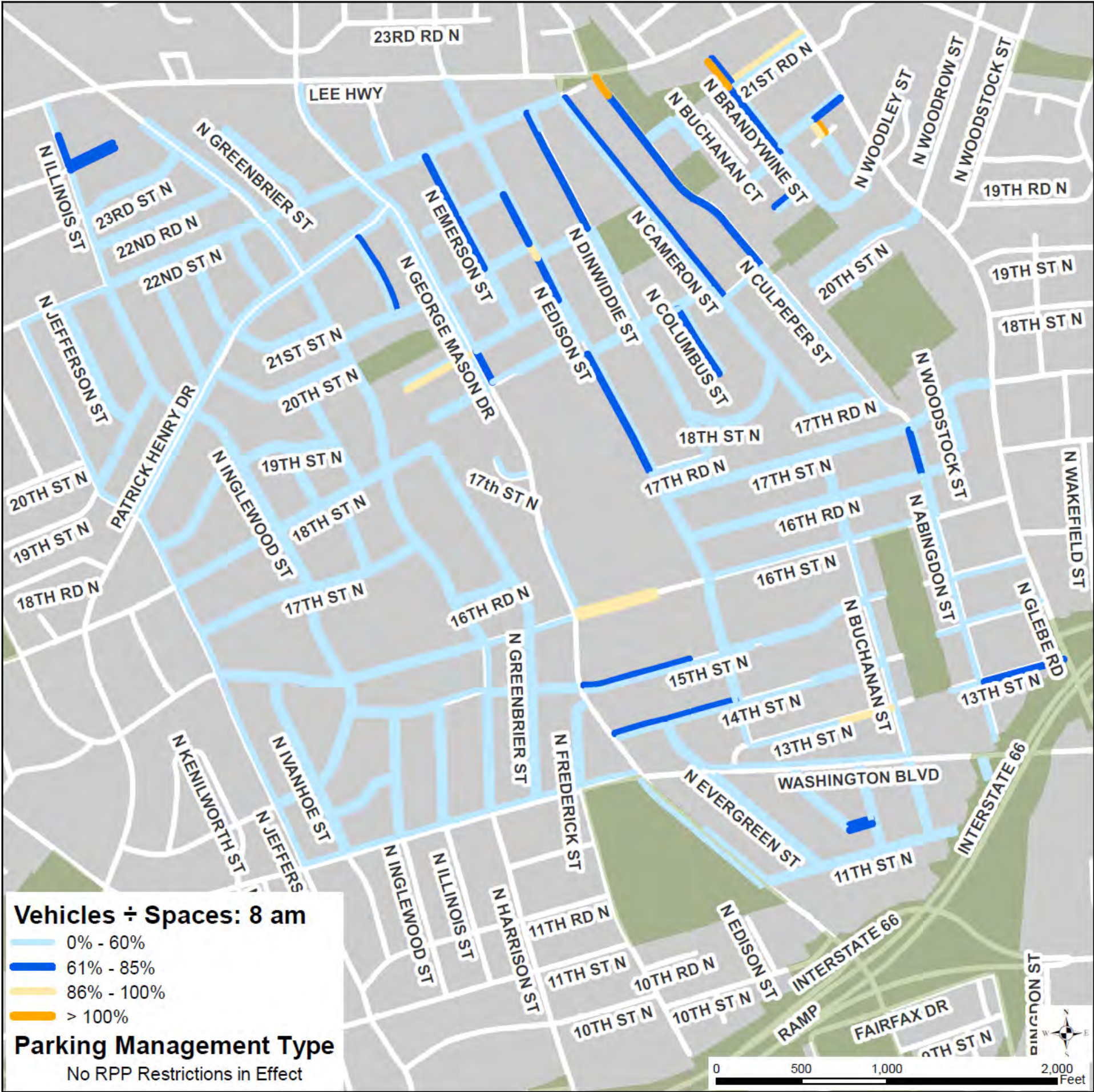
Share of Parking Spaces Used by Vehicles at 10pm on a Weekday

Study Area: Virginia Hospital Center Area
 Study Period: May 2018



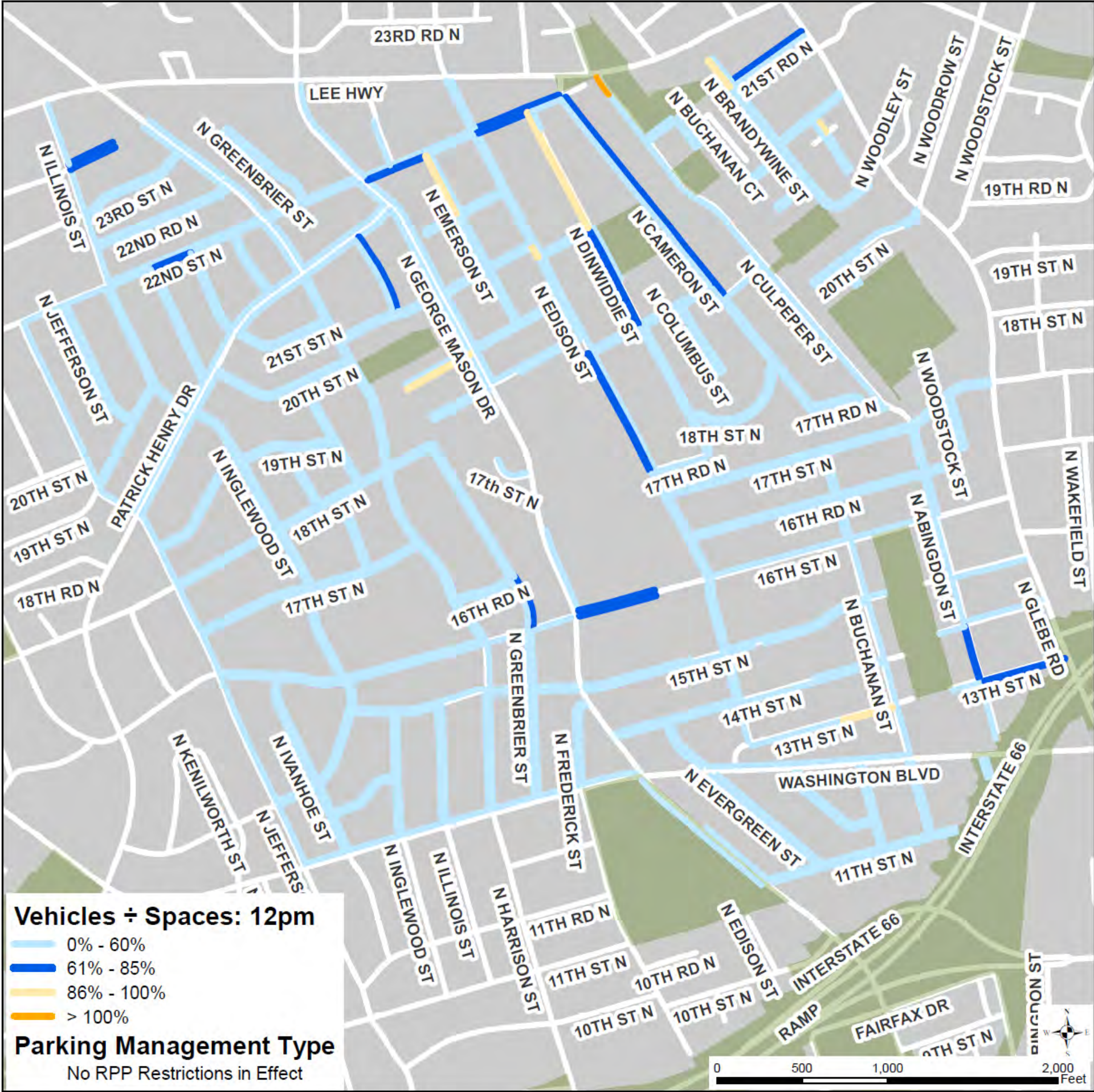
Share of Parking Spaces Used by Vehicles at 8am on a Saturday

Study Area: Virginia Hospital Center Area
 Study Period: May 2018



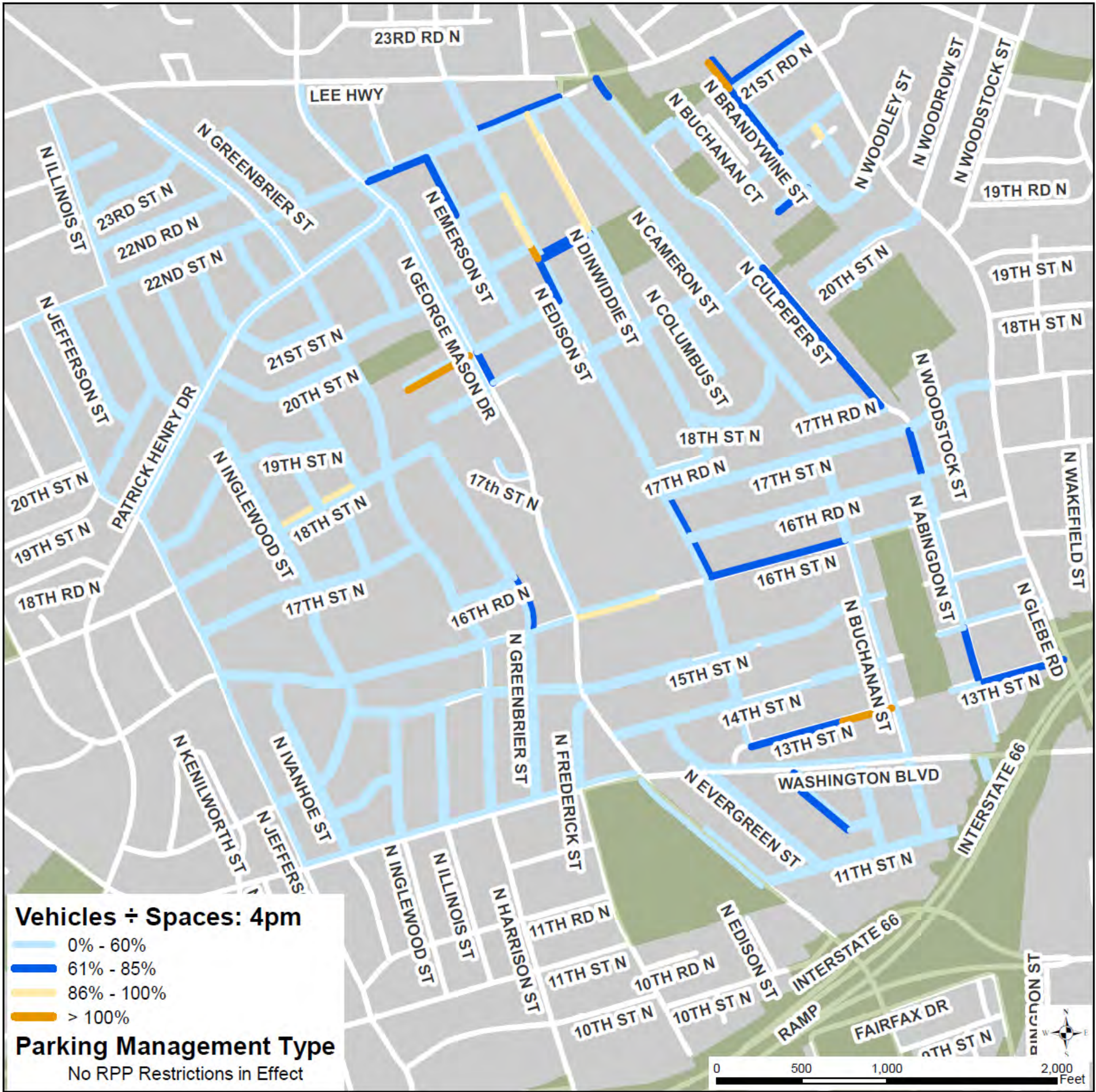
Share of Parking Spaces Used by Vehicles at 12pm on a Saturday

Study Area: Virginia Hospital Center Area
 Study Period: May 2018



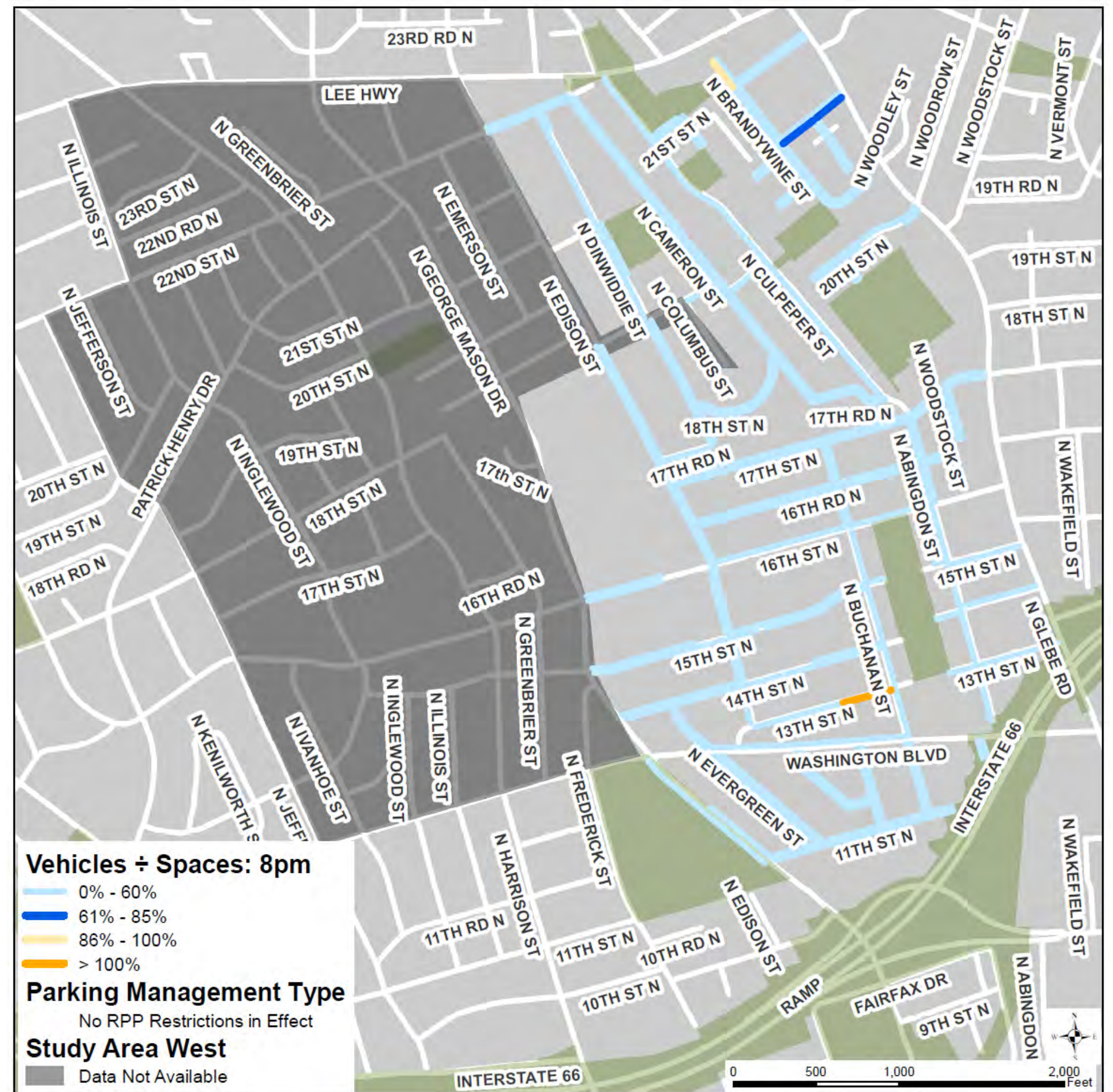
Share of Parking Spaces Used by Vehicles at 4pm on a Saturday

Study Area: Virginia Hospital Center Area
Study Period: May 2018



Share of Parking Spaces Used by Vehicles at 8pm on a Saturday

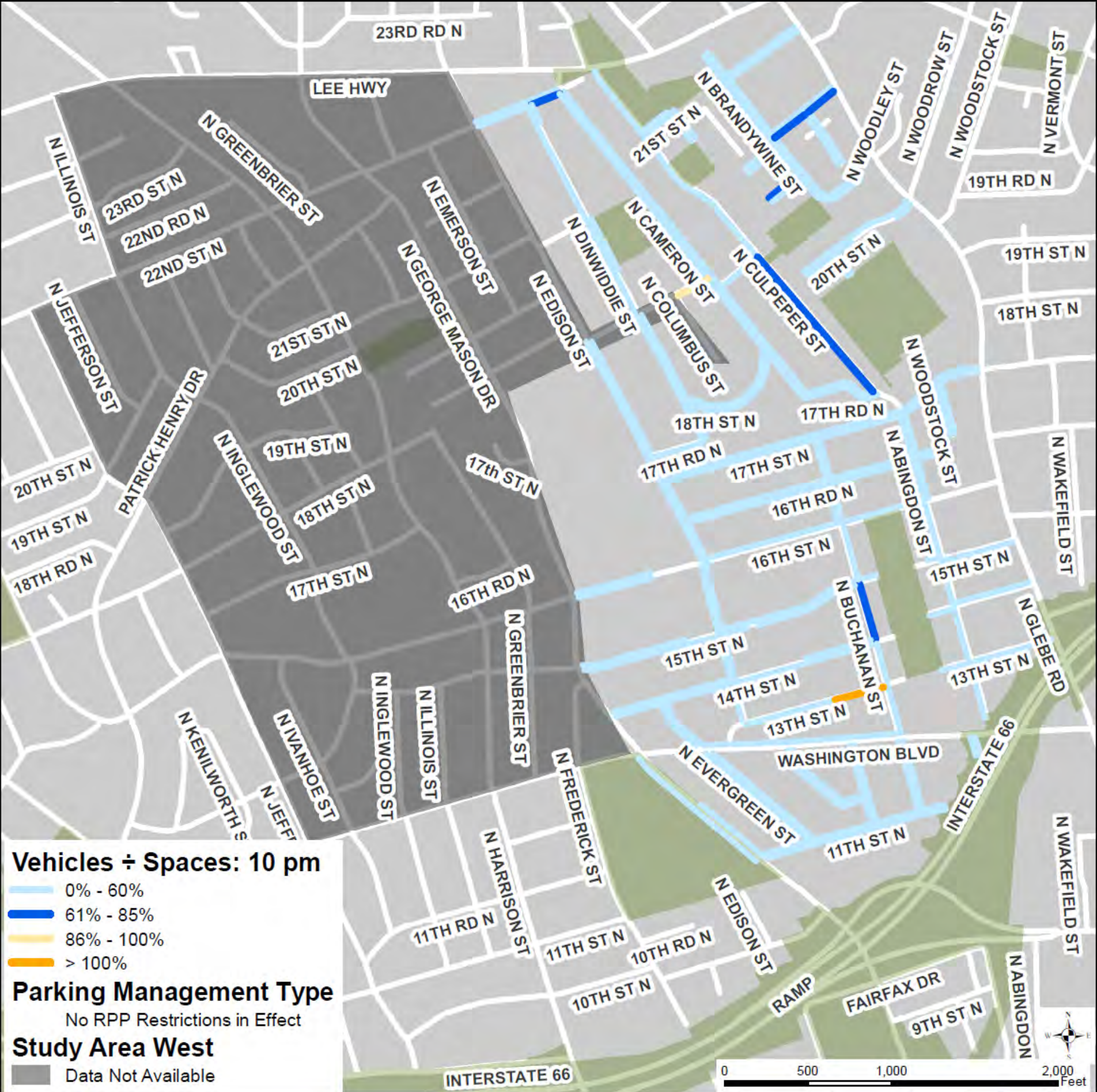
Study Area: Virginia Hospital Center Area
 Study Period: May 2018



Note: Due to equipment malfunction, data was not accurately collected in the grey zone and has been removed.

Share of Parking Spaces Used by Vehicles at 10pm on a Saturday

Study Area: Virginia Hospital Center Area
 Study Period: May 2018

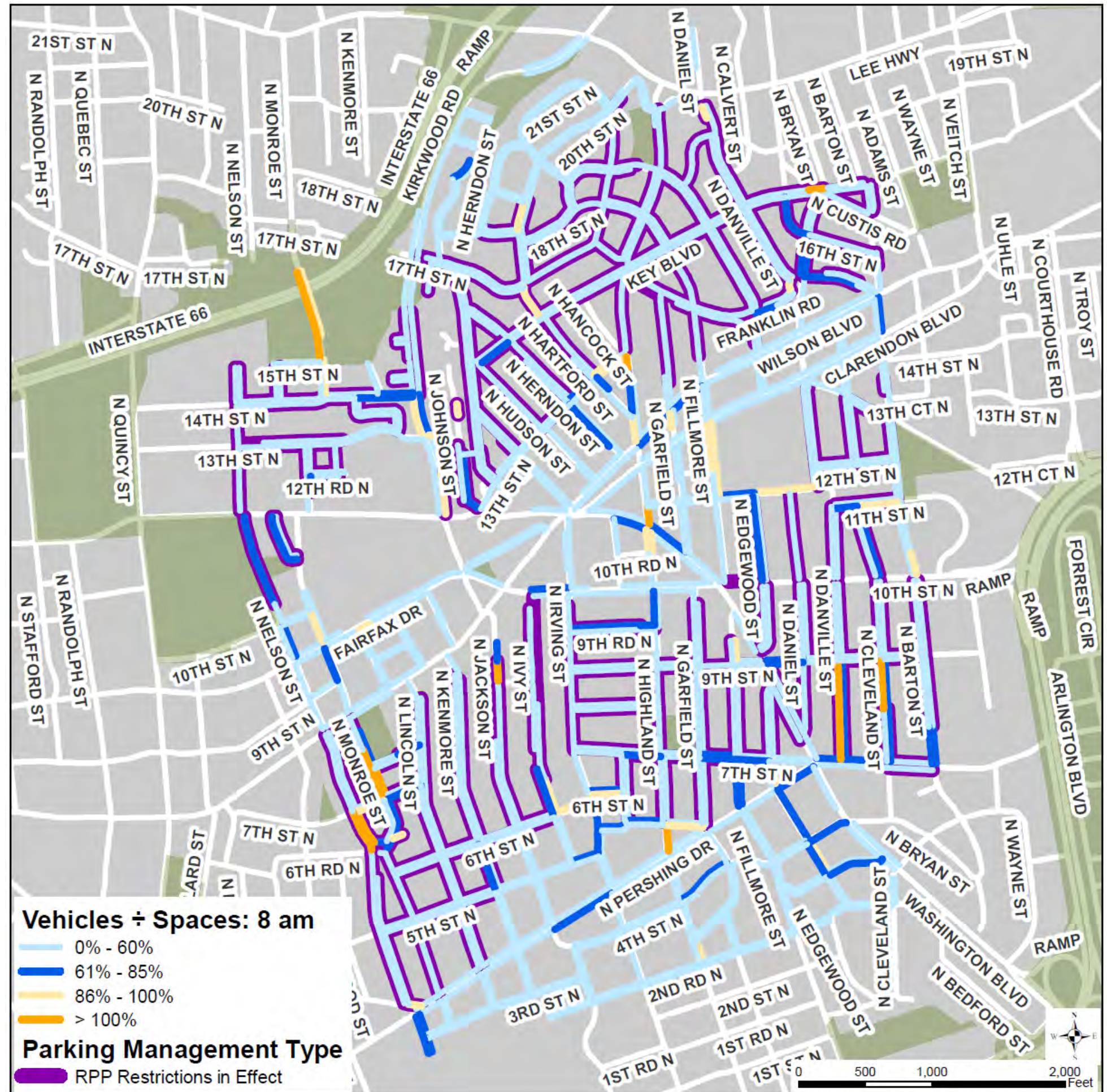


Note: Due to equipment malfunction, data was not accurately collected in the grey zone and has been removed.

Study Area:
Clarendon/
Virginia
Square

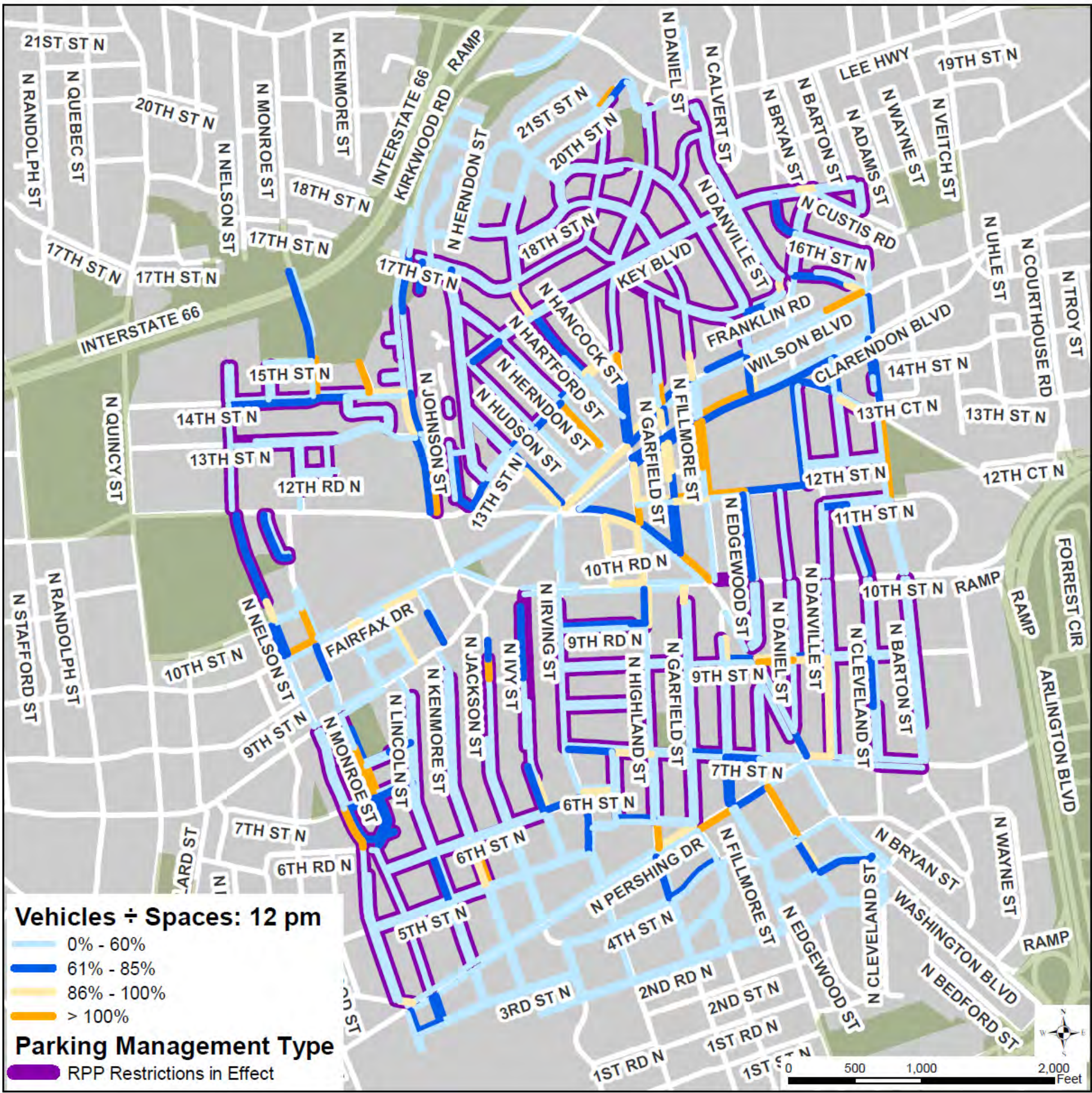
Share of Parking Spaces Used by Vehicles at 8am on a Weekday

Study Area: Clarendon/Virginia Square
 Study Period: October 2018



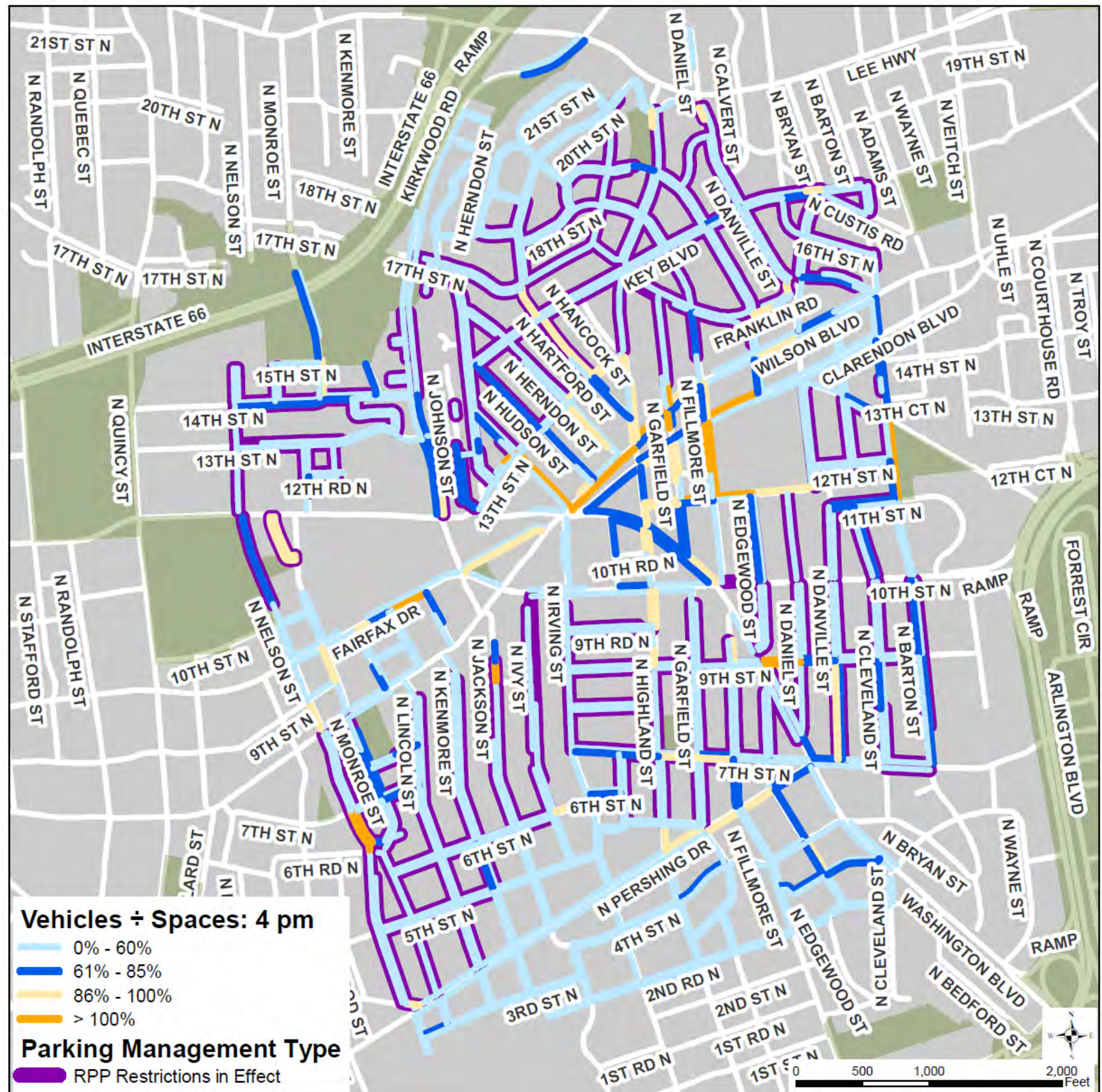
Share of Parking Spaces Used by Vehicles at 12pm on a Weekday

Study Area: Clarendon/Virginia Square
 Study Period: October 2018



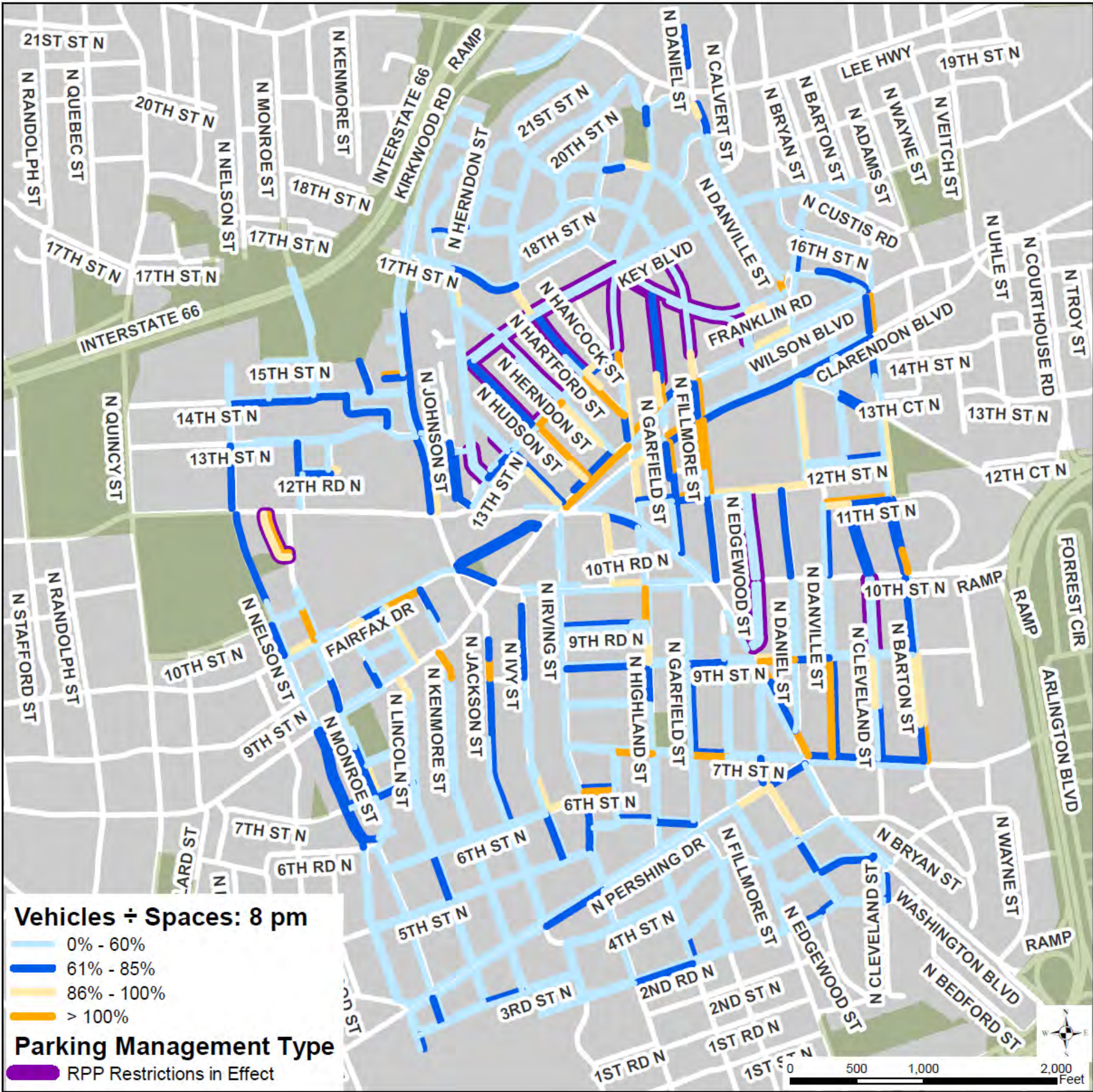
Share of Parking Spaces Used by Vehicles at 4pm on a Weekday

Study Area: Clarendon/Virginia Square
Study Period: October 2018



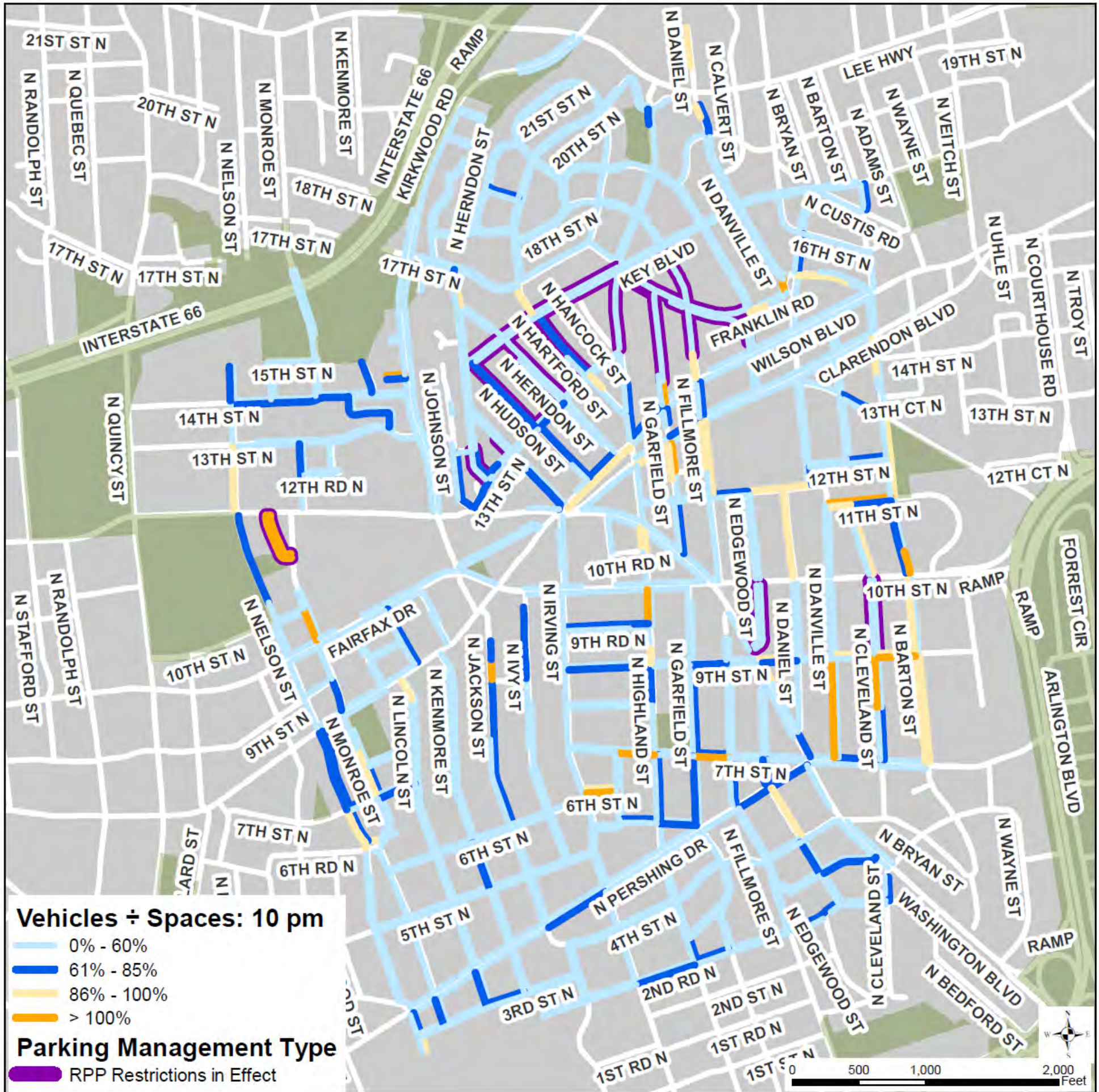
Share of Parking Spaces Used by Vehicles at 8pm on a Weekday

Study Area: Clarendon/Virginia Square
 Study Period: October 2018



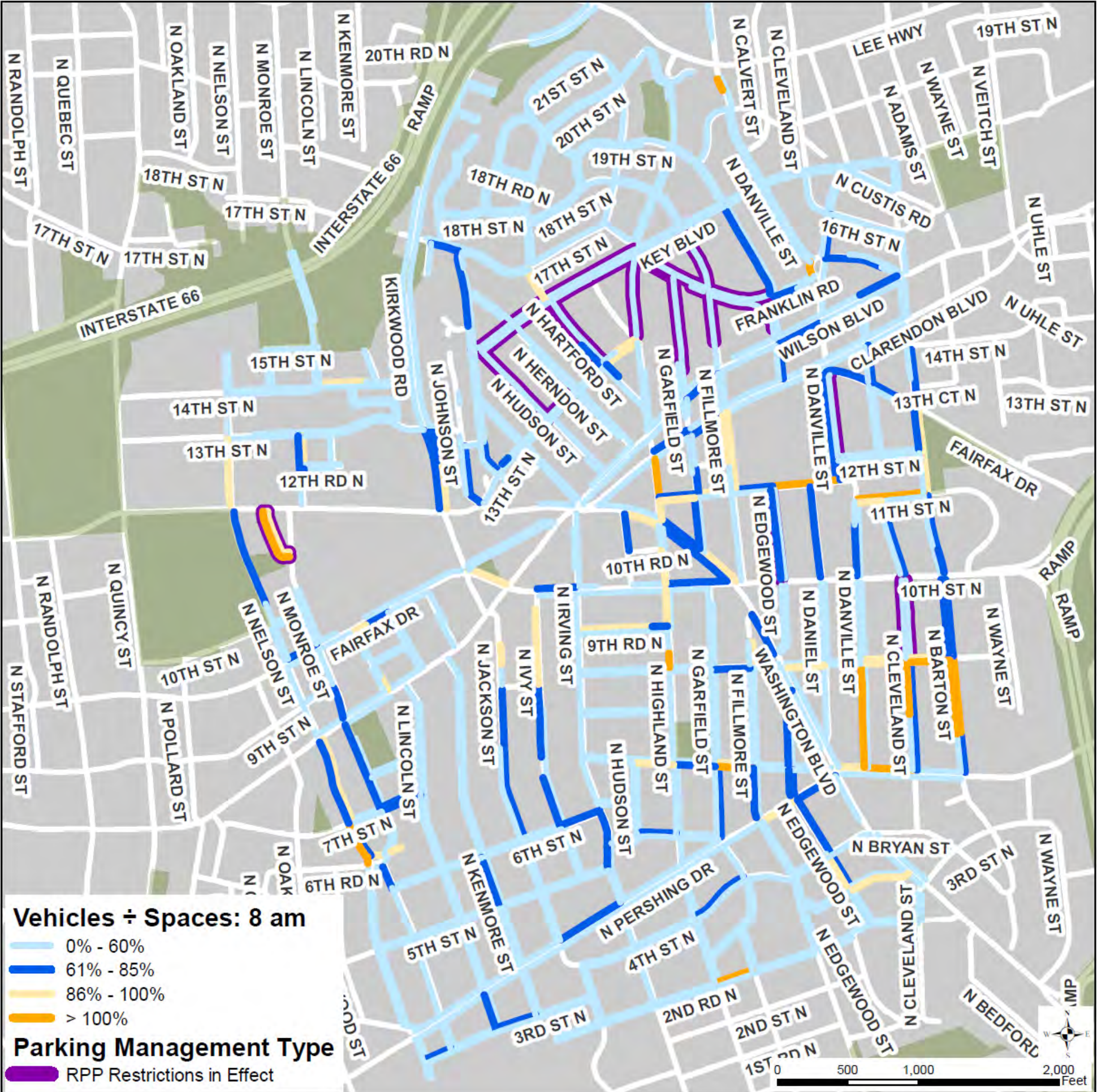
Share of Parking Spaces Used by Vehicles at 10pm on a Weekday

Study Area: Clarendon/Virginia Square
 Study Period: October 2018



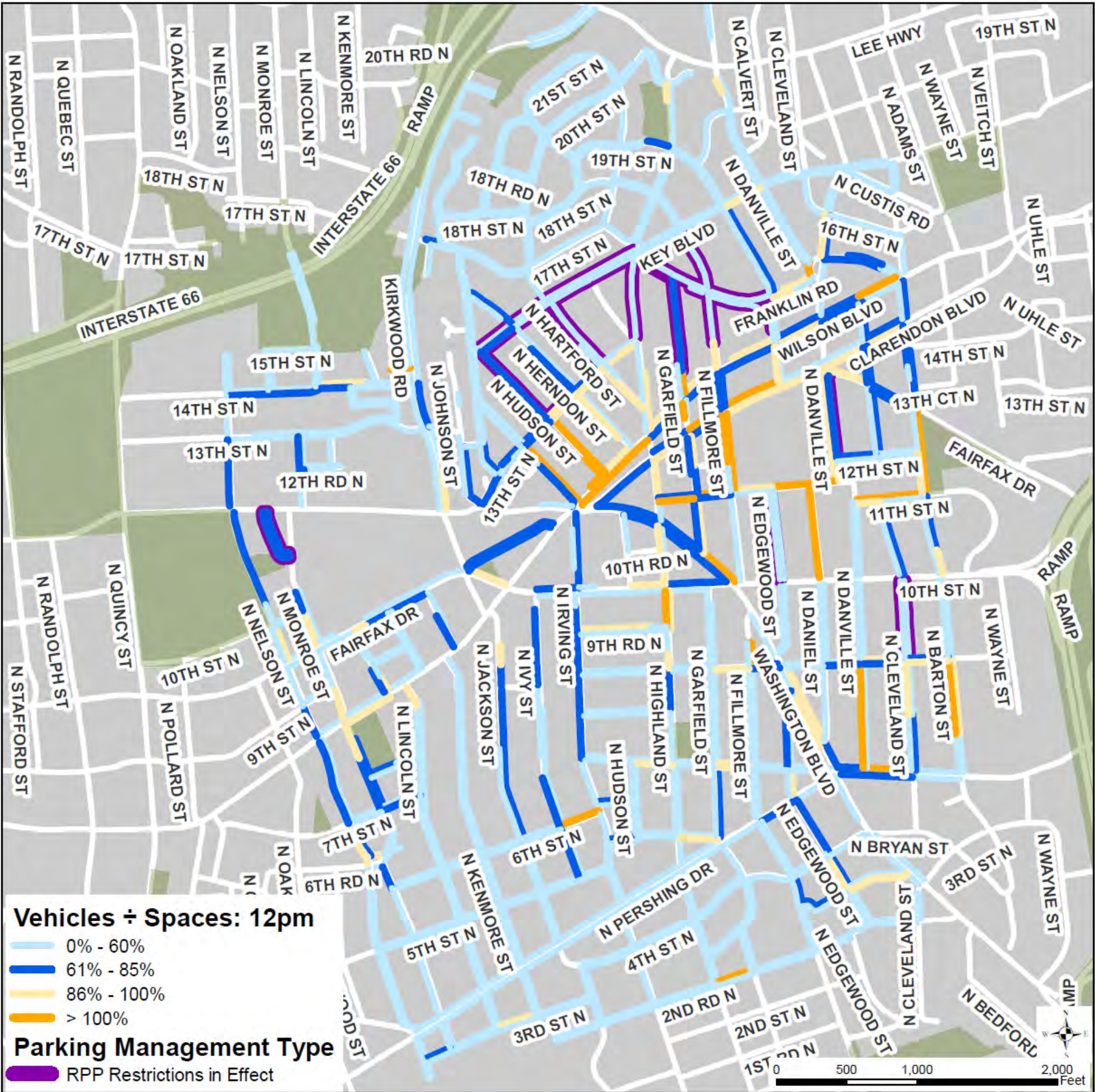
Share of Parking Spaces Used by Vehicles at 8am on a Saturday

Study Area: Clarendon/Virginia Square
 Study Period: October 2018



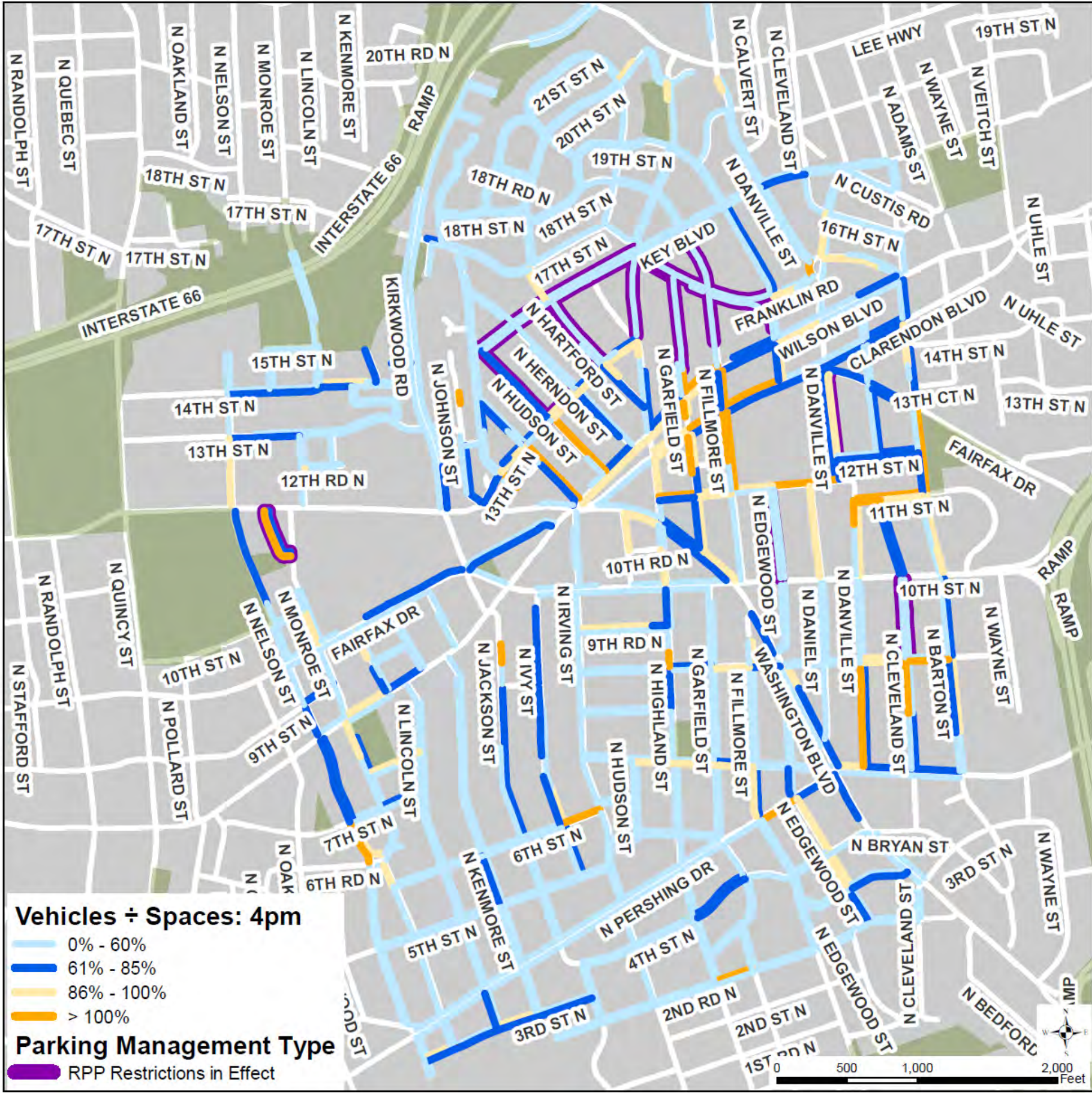
Share of Parking Spaces Used by Vehicles at 12pm on a Saturday

Study Area: Clarendon/Virginia Square
 Study Period: October 2018



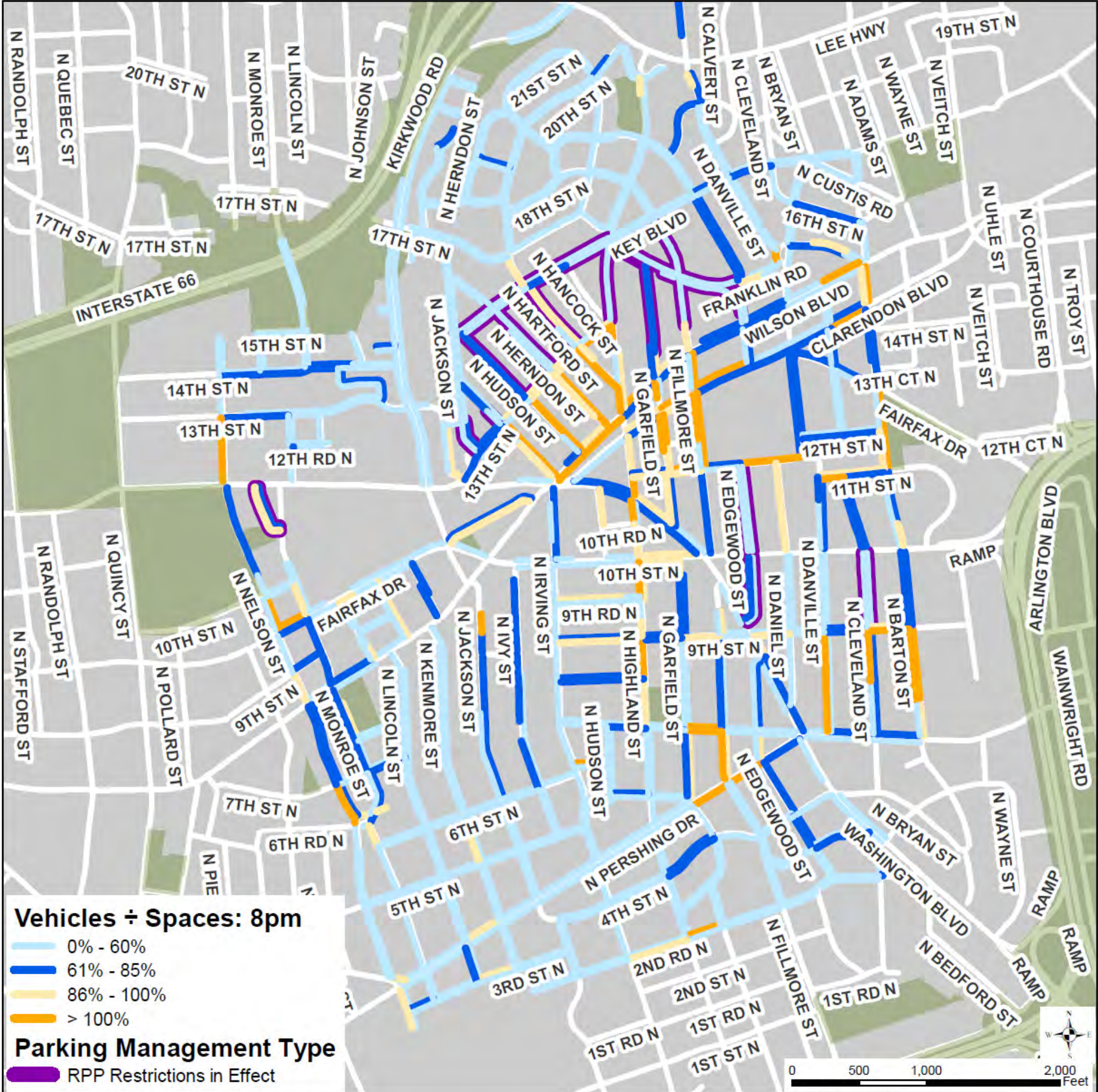
Share of Parking Spaces Used by Vehicles at 4pm on a Saturday

Study Area: Clarendon/Virginia Square
 Study Period: October 2018



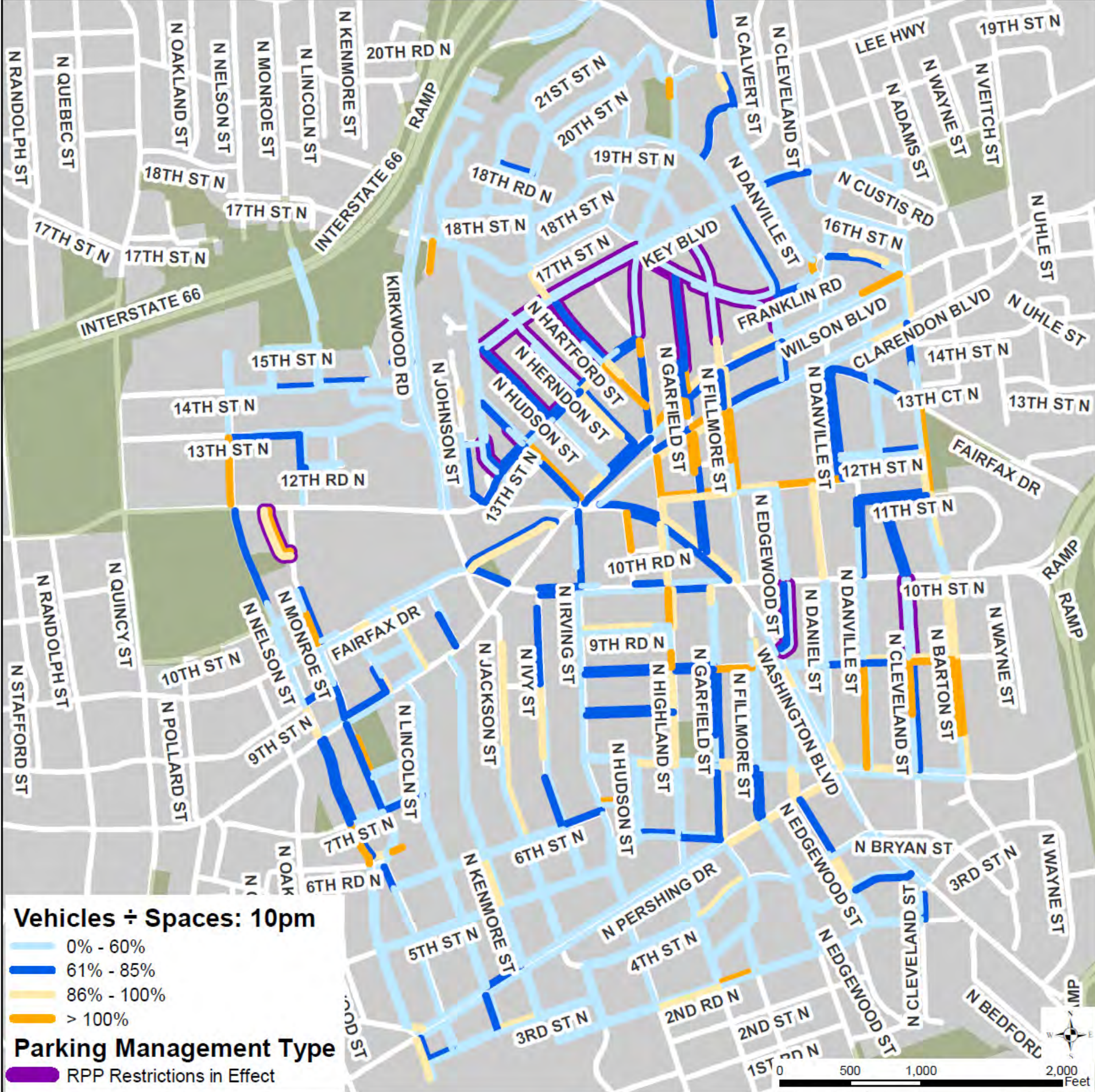
Share of Parking Spaces Used by Vehicles at 8pm on a Saturday

Study Area: Clarendon/Virginia Square
 Study Period: October 2018



Share of Parking Spaces Used by Vehicles at 10pm on a Saturday

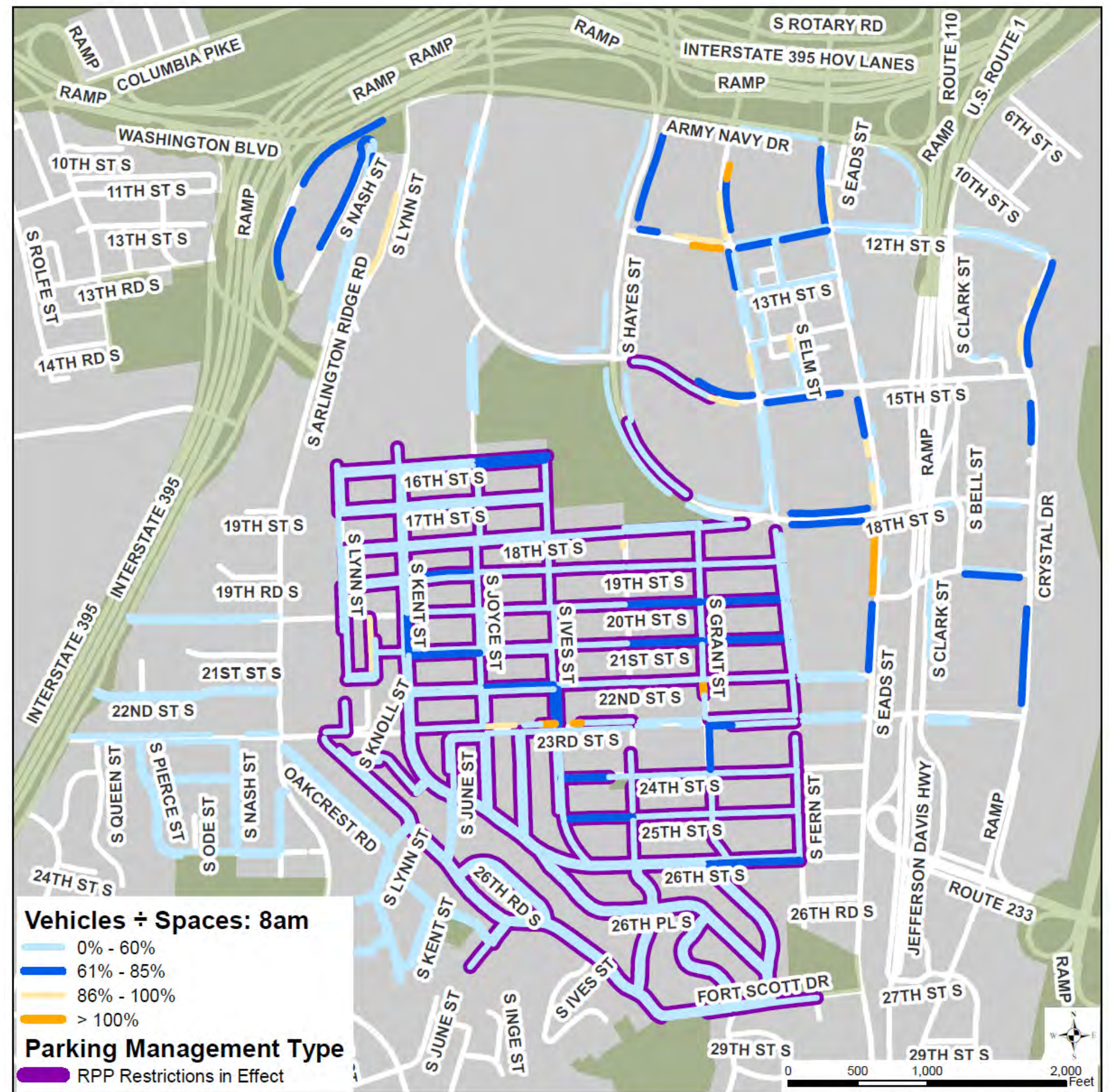
Study Area: Clarendon/Virginia Square
 Study Period: October 2018



Study Area:
Richmond
Hwy/Aurora
Highlands/
Arlington
Ridge

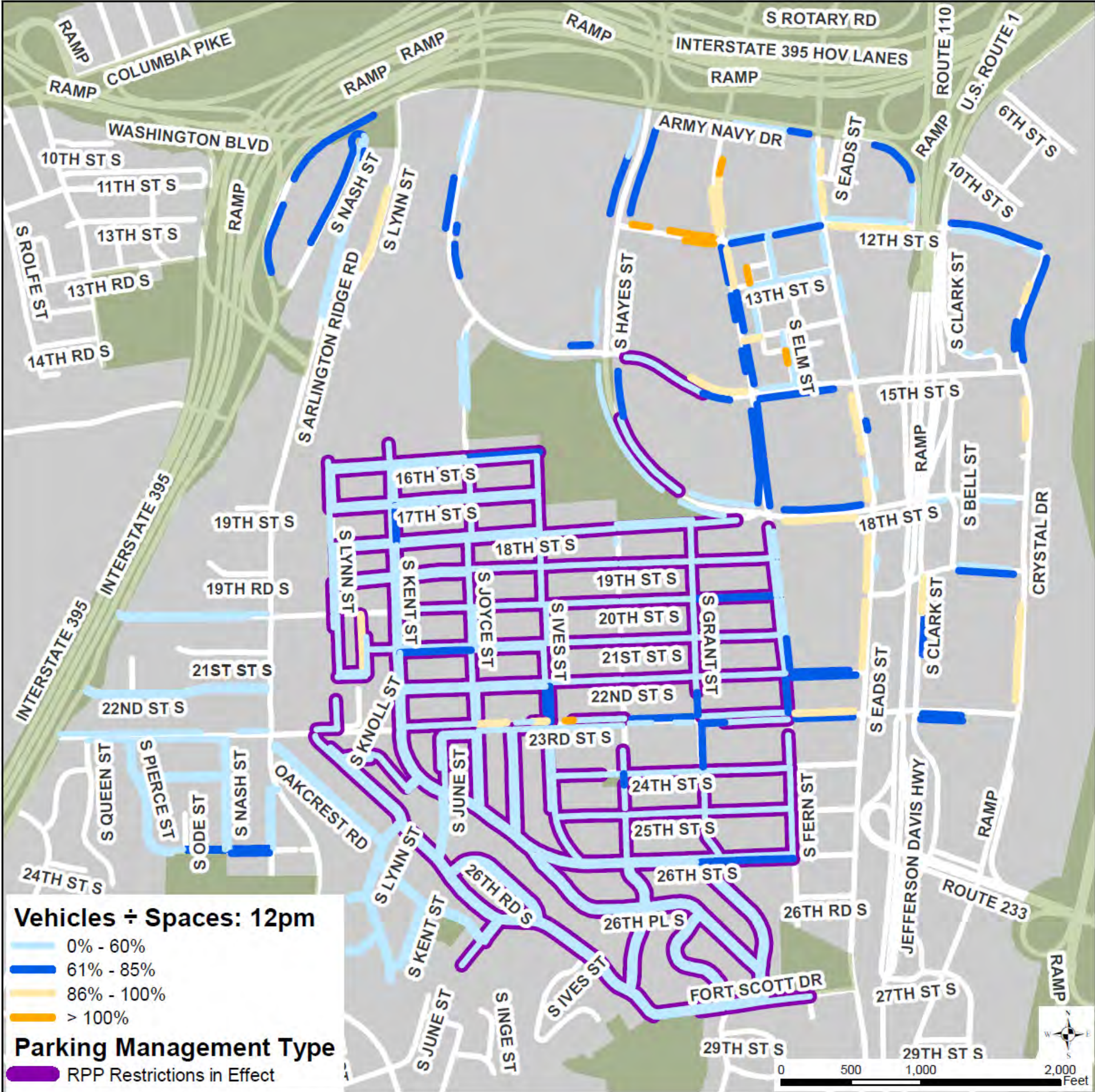
Share of Parking Spaces Used by Vehicles at 8am on a Weekday

Study Area: Richmond Hwy/Aurora Highlands/Arlington Ridge
 Study Period: April 2019



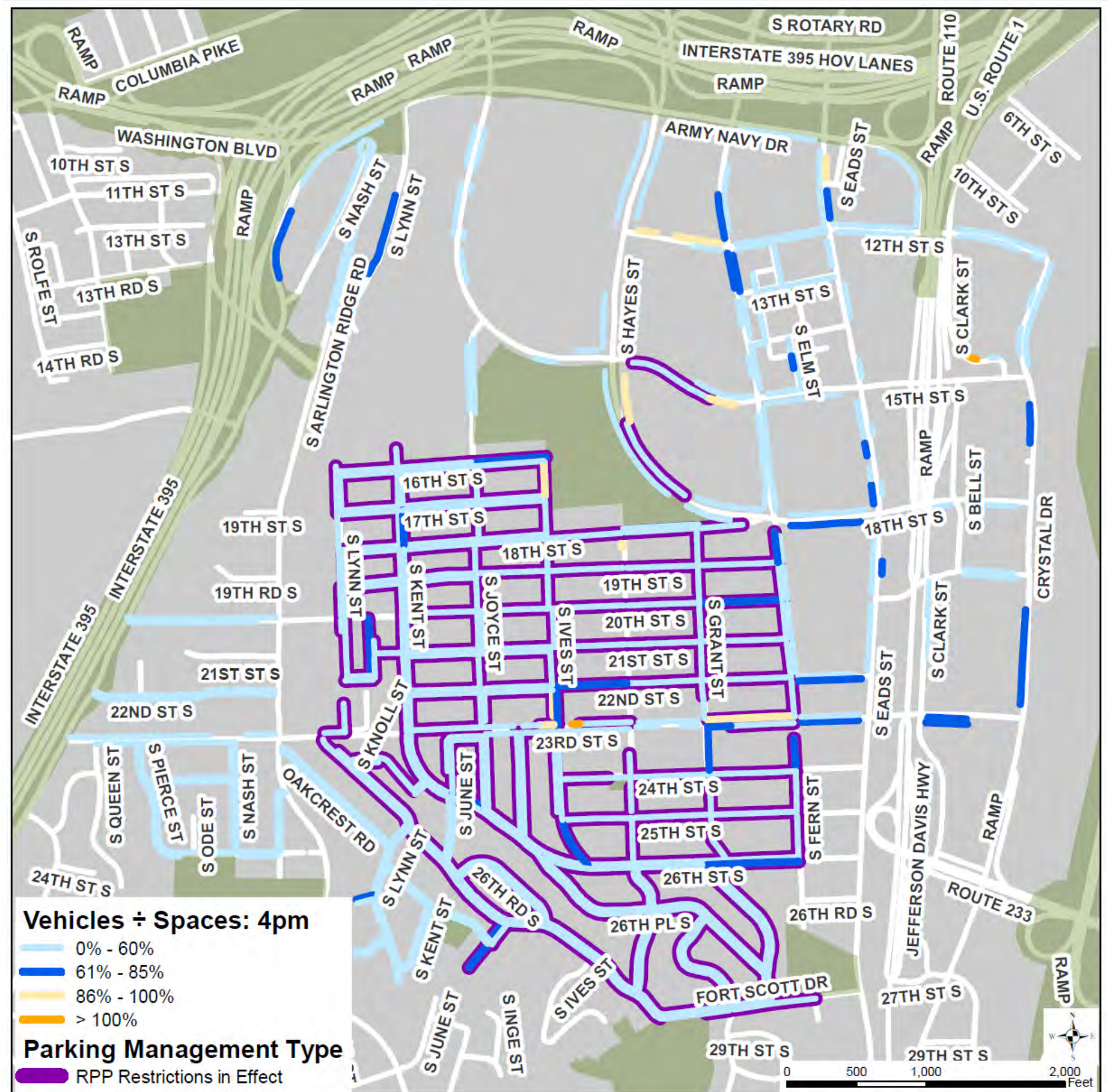
Share of Parking Spaces Used by Vehicles at 12pm on a Weekday

Study Area: Richmond Hwy/Aurora Highlands/Arlington Ridge
 Study Period: April 2019



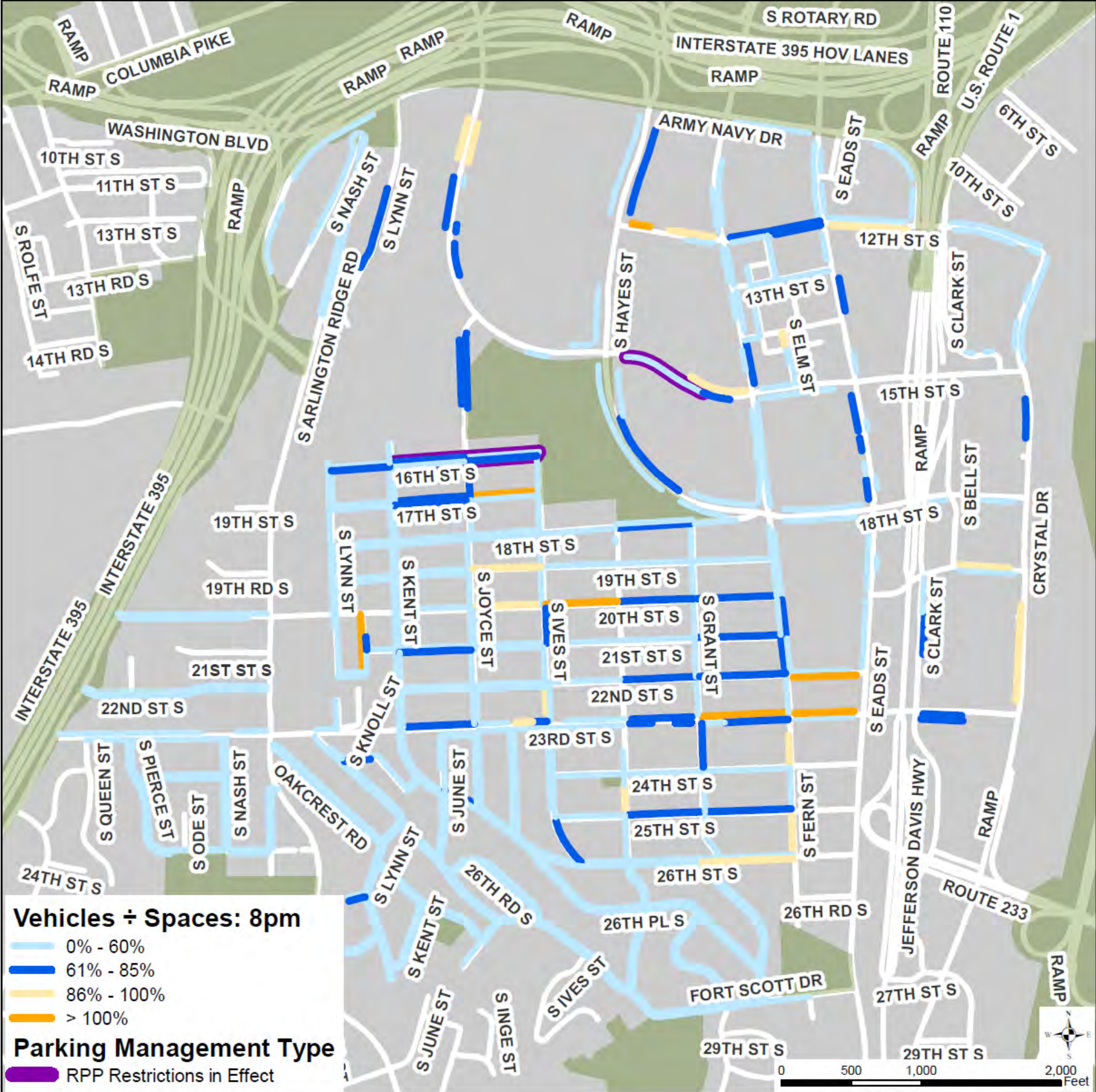
Share of Parking Spaces Used by Vehicles at 4pm on a Weekday

Study Area: Richmond Hwy/Aurora Highlands/Arlington Ridge
 Study Period: April 2019



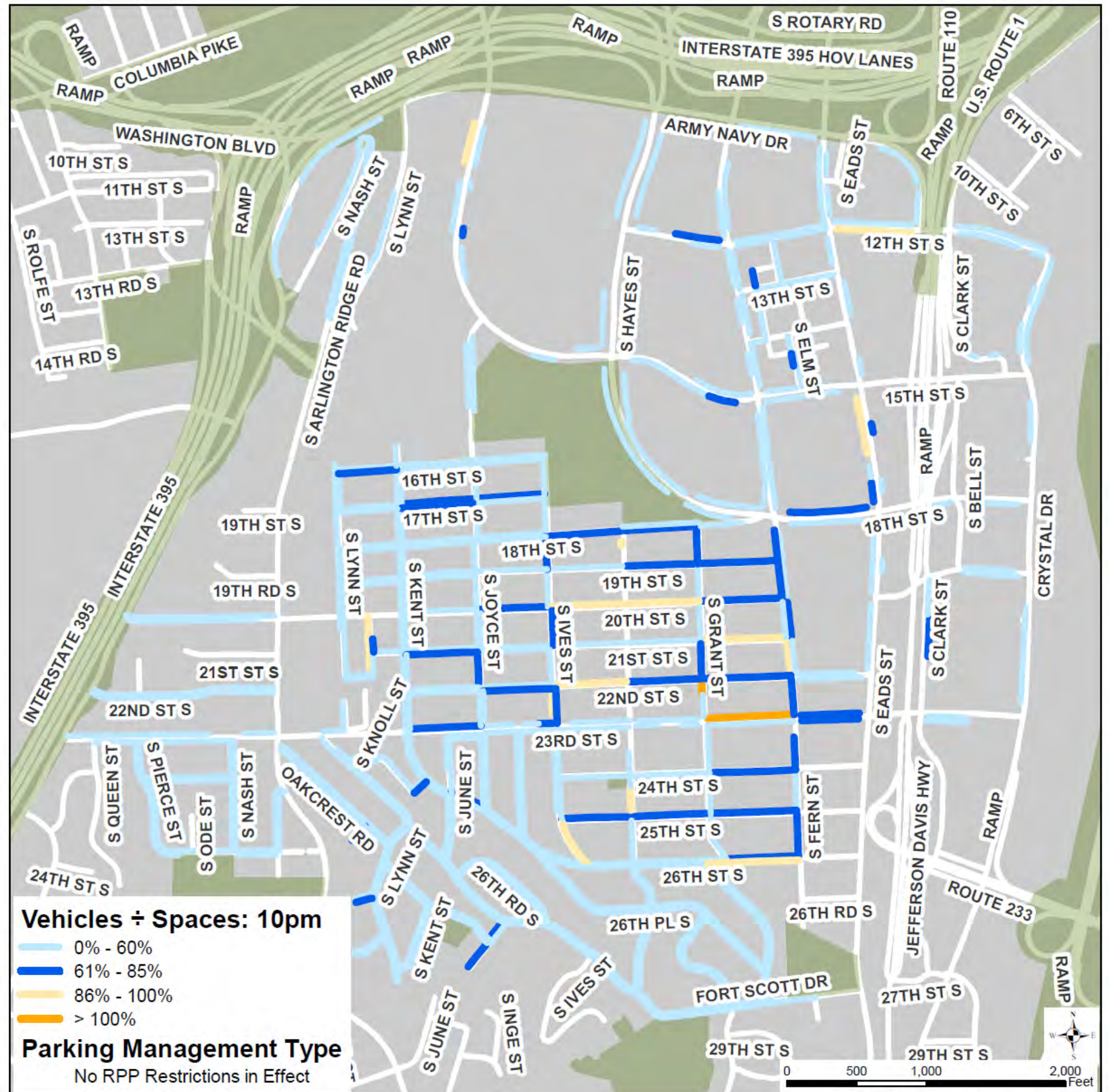
Share of Parking Spaces Used by Vehicles at 8pm on a Weekday

Study Area: Richmond Hwy/Aurora Highlands/Arlington Ridge
 Study Period: April 2019



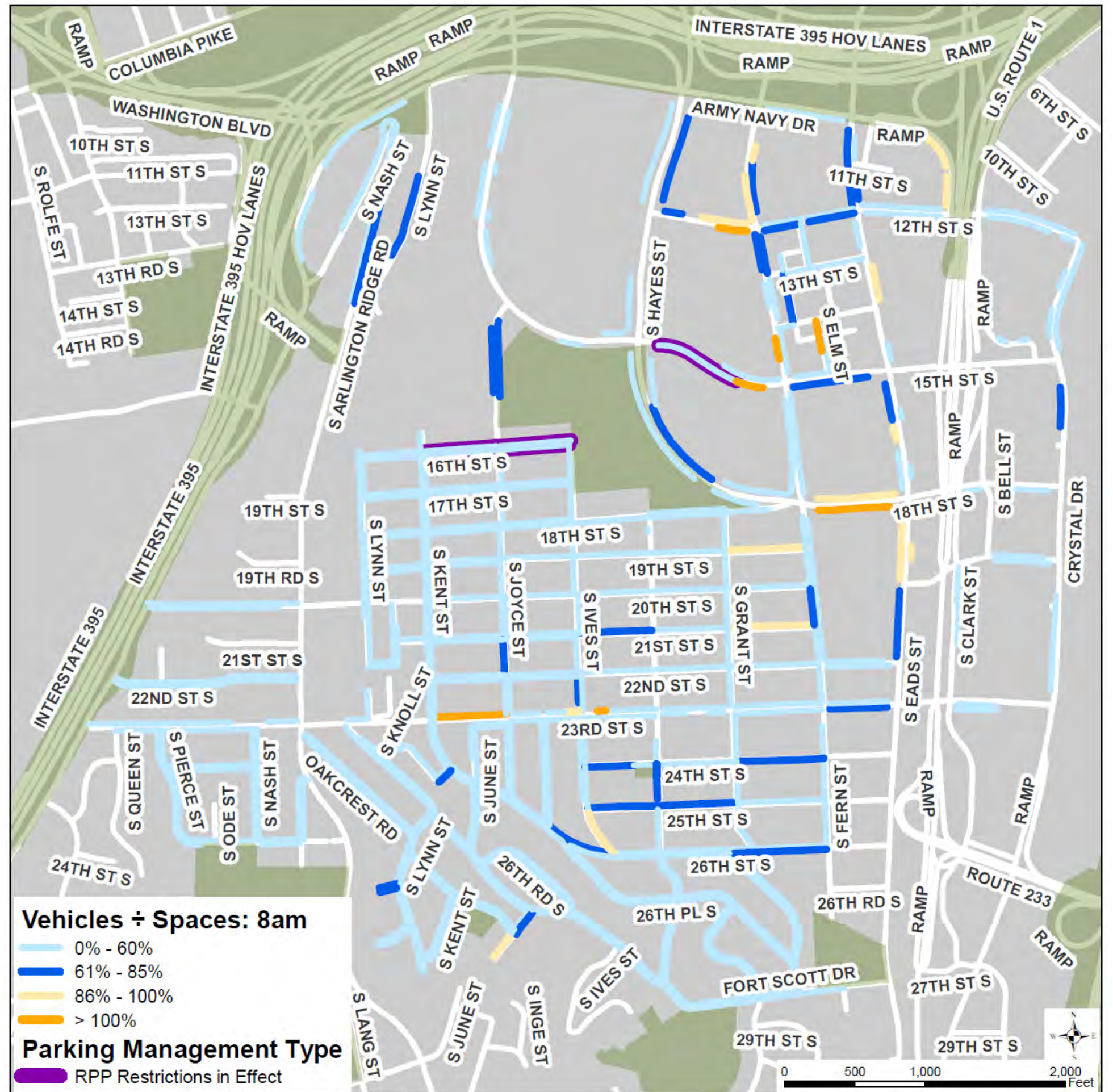
Share of Parking Spaces Used by Vehicles at 10pm on a Weekday

Study Area: Richmond Hwy/Aurora Highlands/Arlington Ridge
 Study Period: April 2019



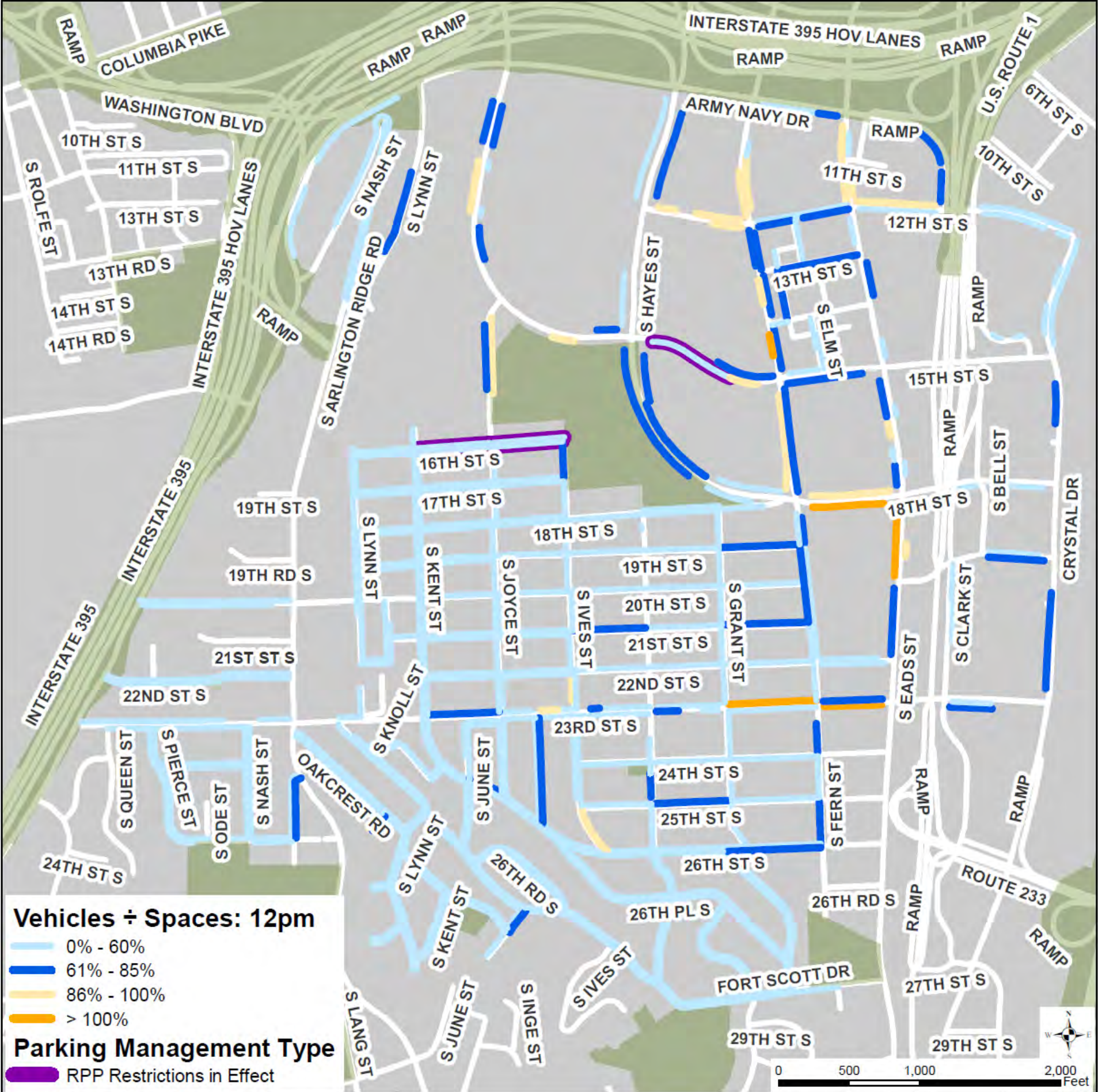
Share of Parking Spaces Used by Vehicles at 8am on a Saturday

Study Area: Richmond Hwy/Aurora Highlands/Arlington Ridge
Study Period: April 2019



Share of Parking Spaces Used by Vehicles at 12pm on a Saturday

Study Area: Richmond Hwy/Aurora Highlands/Arlington Ridge
 Study Period: April 2019



Share of Parking Spaces Used by Vehicles at 10pm on a Saturday

Study Area: Richmond Hwy/Aurora Highlands/Arlington Ridge
 Study Period: April 2019

