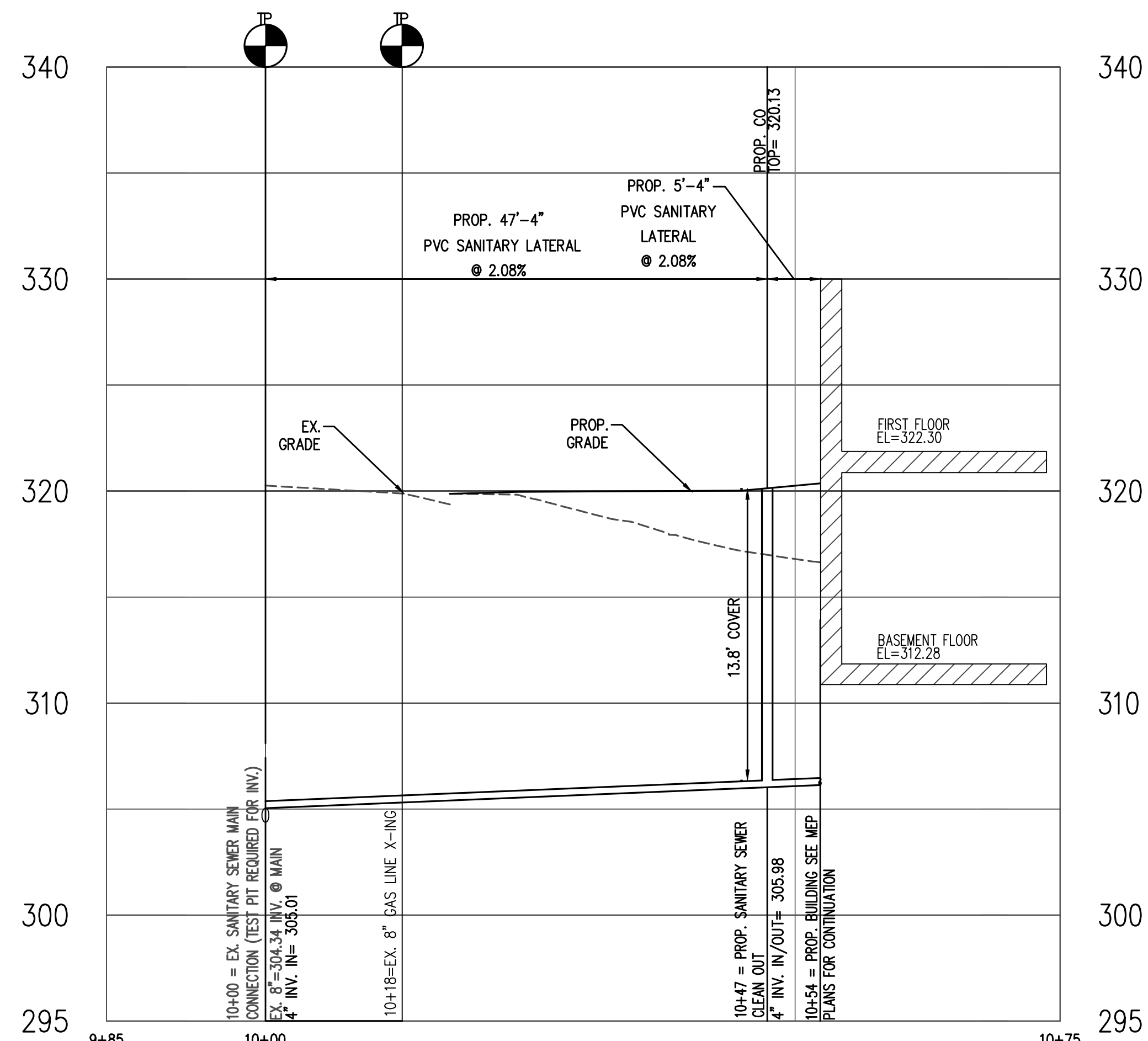


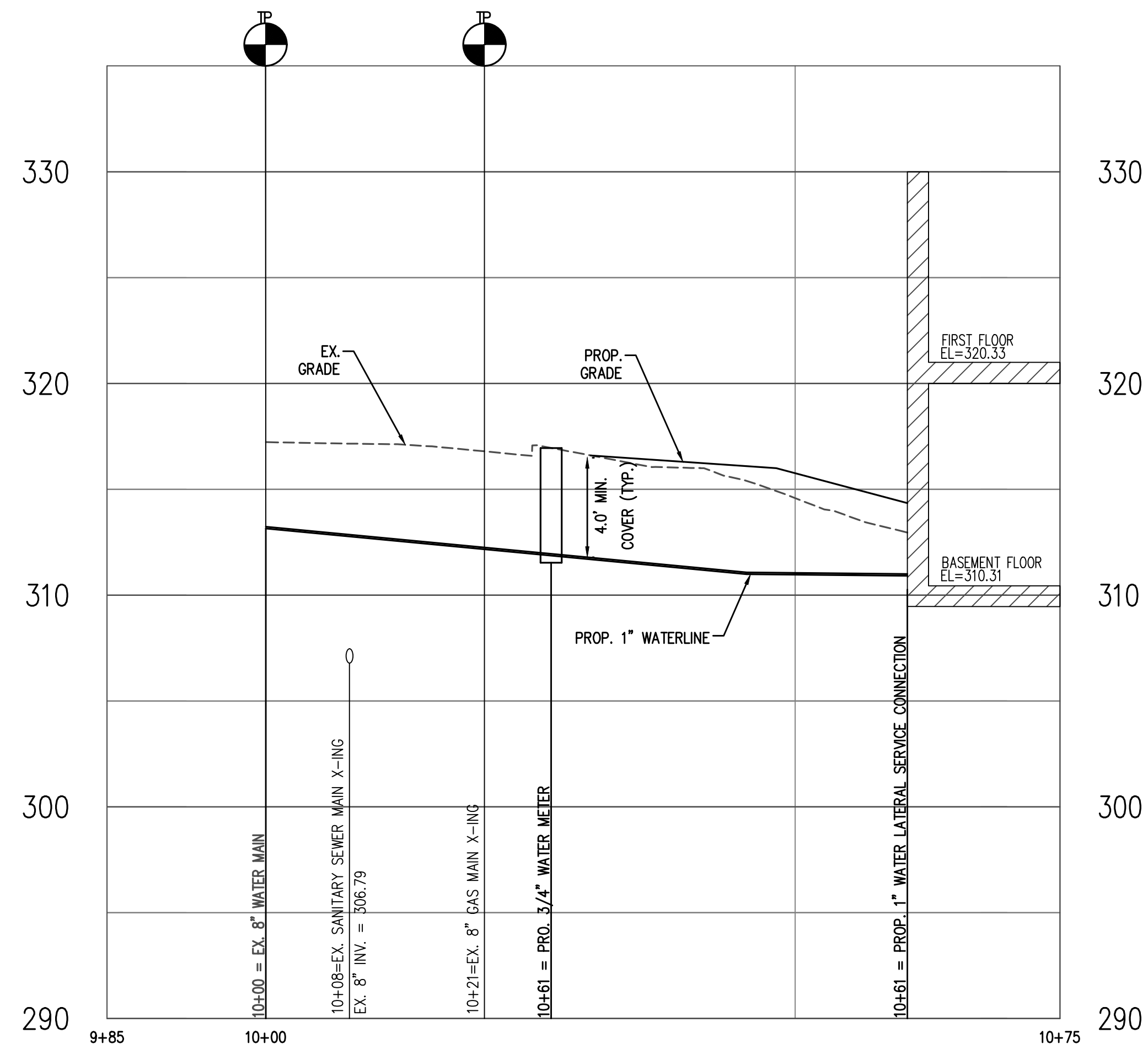
SANITARY LATERAL LOT 1B PROFILE

SCALE: HOR. 1" = 10'
VERT. 1" = 5'



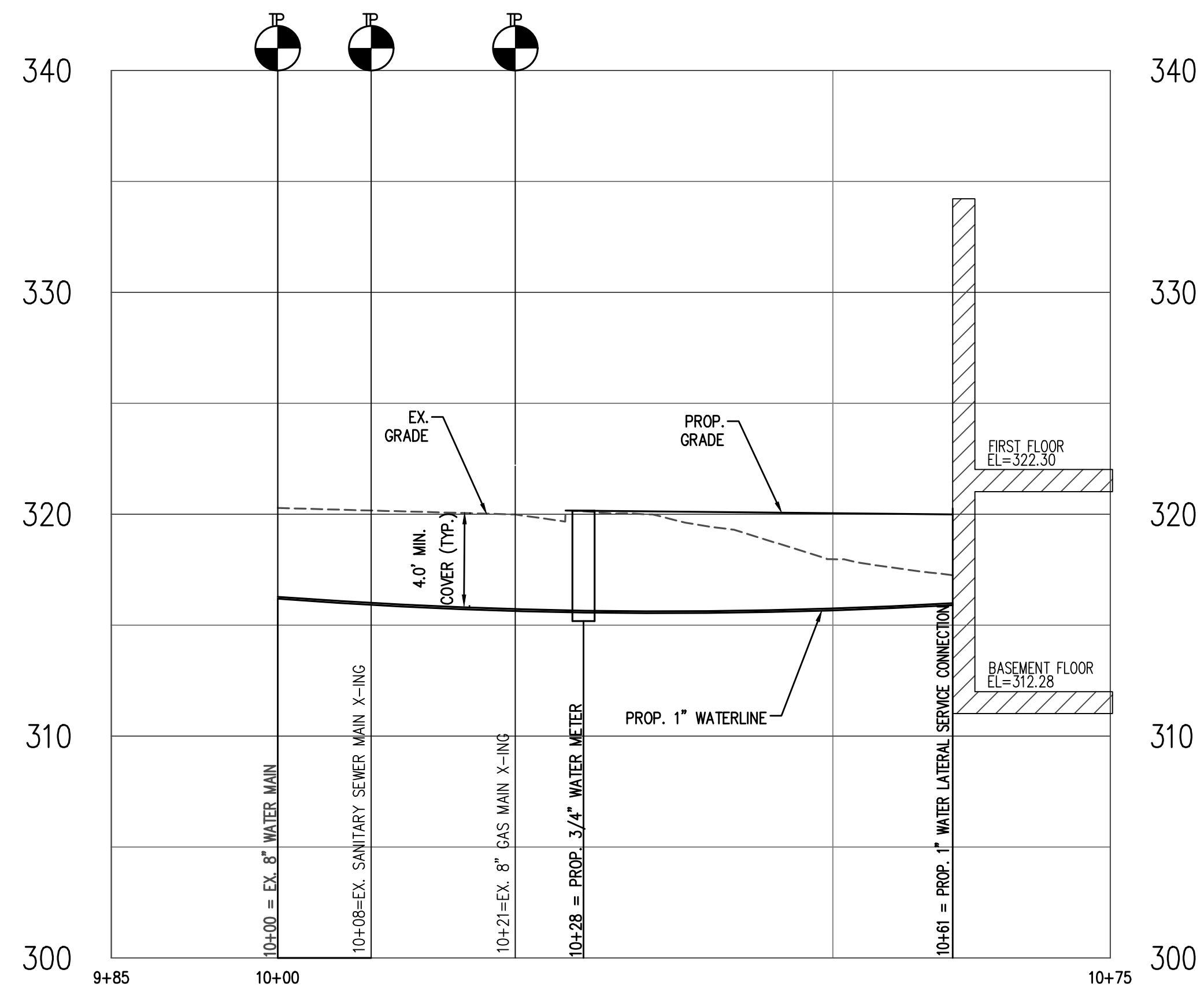
SANITARY LATERAL LOT 1A PROFILE

SCALE: HOR. 1" = 10'
VERT. 1" = 5'




WATER SERVICE LINE LOT 1B PROFILE

SCALE: HOR. 1" = 10'
VERT. 1" = 5'



WATER SERVICE LINE LOT 1A PROFILE

SCALE: HOR. 1" = 10'
VERT. 1" = 5'



SANITARY AND WATERLINE PROFILES	
	Engineers • Surveyors • Planners Landscape Architects • Arborists 207 PARK AVENUE FALLS CHURCH, VIRGINIA 22046 (703) 532-6163 Fax (703) 533-1301 www.WLPINC.com
	ARLINGTON, VIRGINIA DEPARTMENT OF ENVIRONMENTAL SERVICES 4219/4221 LORCOM LANE THE PROPERTY OF R.A. PHILLIPS GRADING PLAN 4219/4221 LORCOM LANE, ARLINGTON, VIRGINIA 22207
SCALE: H: 1"=10' V: 1"=5' SUBMITTED DATE: 03/05/2019 05/07/2019 06/24/2019 07/17/2019	DRAWN CR CHECKED TPBKW APPROVED DATE DIRECTOR OF ENVIRONMENTAL SERVICES
SHEET: C-0901	